



Kingsway Solar Farm

EIA Scoping Report

Appendices – Part 4

December 2024

APPENDIX I: CULTURAL HERITAGE FIGURES

544000E

552000E

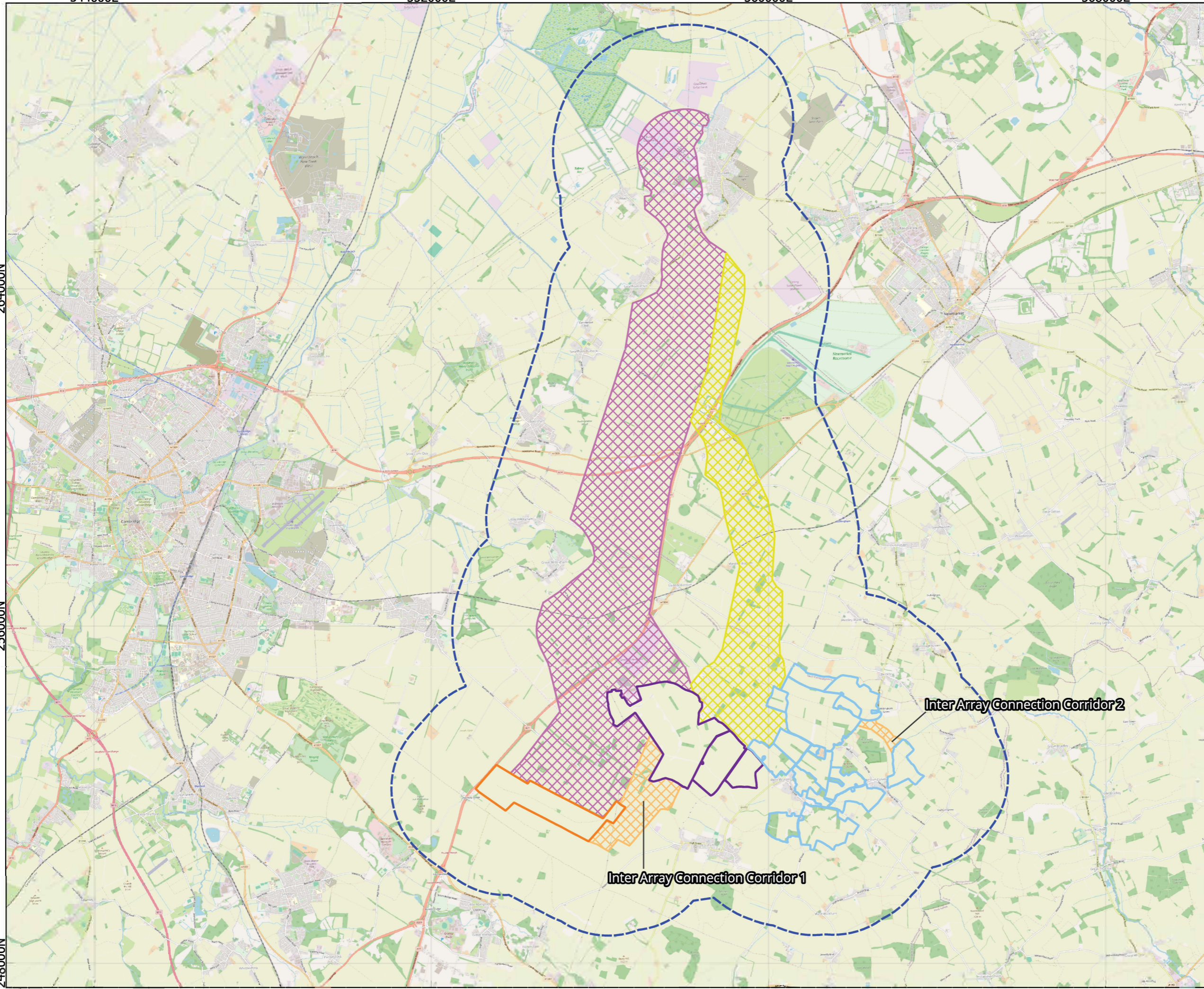
560000E

568000E








264000N

256000N

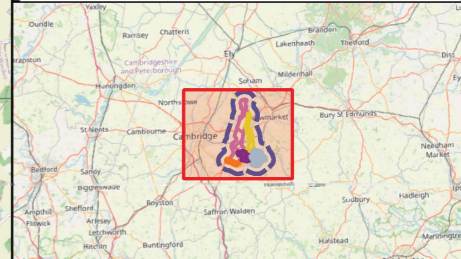
248000N



Legend

-  Area A - West
-  Area B - Central
-  Area C - East
-  Grid Connection Corridor A
-  Grid Connection Corridor B
-  Inter Array Connection Corridors
-  2km Study Area

CRS: EPSG:27700
 Projection: Transverse Mercator
 Ellipsoid: EPSG:7001
 Units: meters



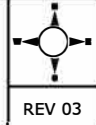
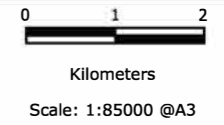
03	05/12/2024	Updated styles	WR	JR	CP
02	02/10/2024	Updated	WR	JR	CP
01	16/09/2024	Study Area	WR	LH	CP
Rev	Date	Description	Drn	Chk	App

663900 - Kingsway Solar Farm

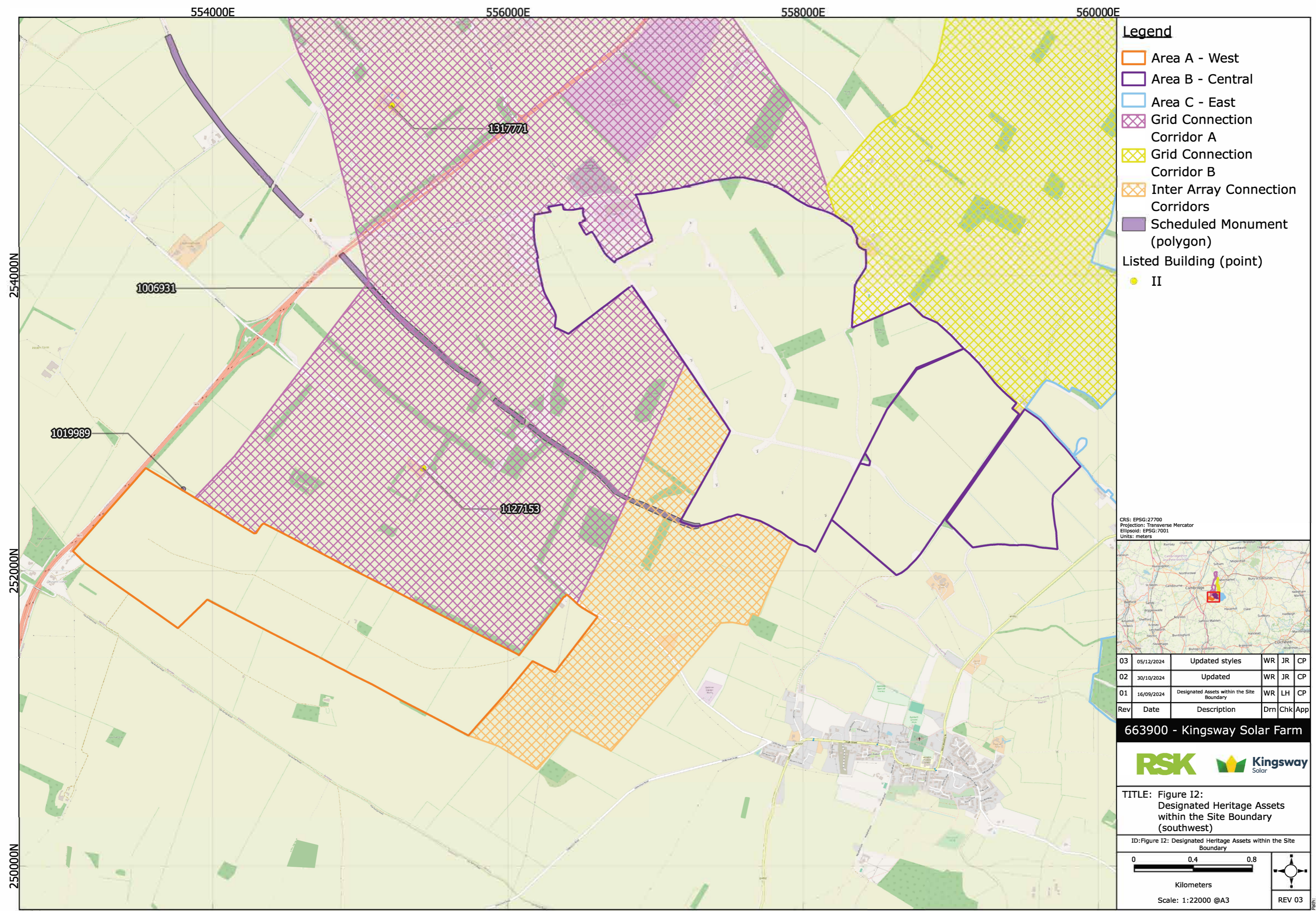


**TITLE: Figure I1:
Study Area**

ID:Figure I1: Study Area



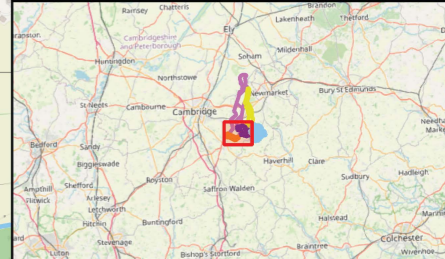
Attribution:



Legend

- Area A - West
- Area B - Central
- Area C - East
- Grid Connection Corridor A
- Grid Connection Corridor B
- Inter Array Connection Corridors
- Scheduled Monument (polygon)
- Listed Building (point)
- II

CRS: EPSG:27700
 Projection: Transverse Mercator
 Ellipsoid: EPSG:7001
 Units: meters



Rev	Date	Description	Drn	Chk	App
03	05/12/2024	Updated styles	WR	JR	CP
02	30/10/2024	Updated	WR	JR	CP
01	16/09/2024	Designated Assets within the Site Boundary	WR	LH	CP

663900 - Kingsway Solar Farm

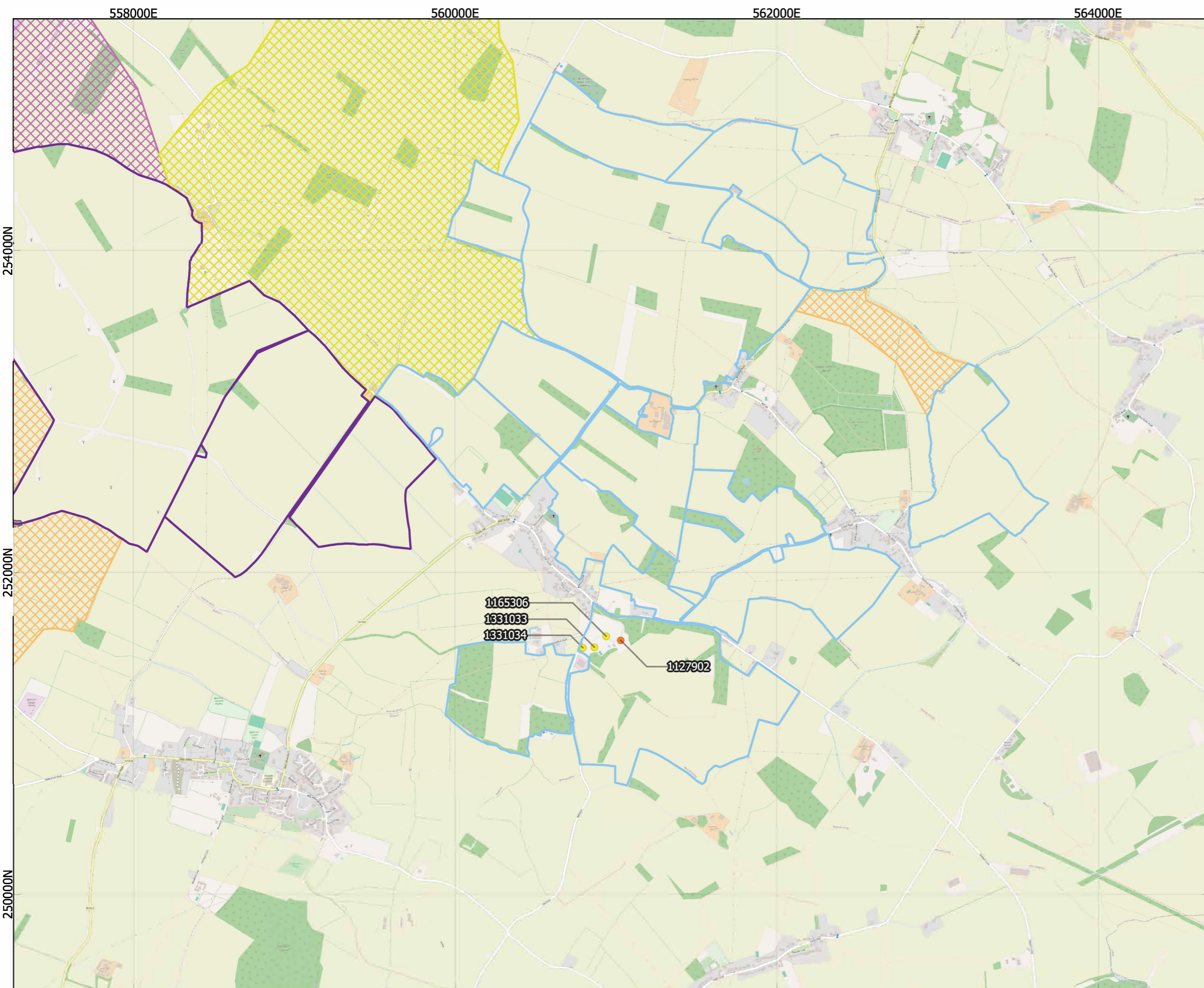


**TITLE: Figure I2:
 Designated Heritage Assets
 within the Site Boundary
 (southwest)**

ID: Figure I2: Designated Heritage Assets within the Site Boundary

0 0.4 0.8
 Kilometers
 Scale: 1:22000 @A3

REV 03



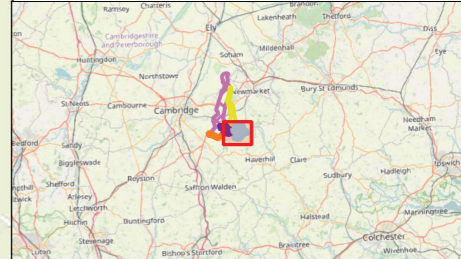
Legend

- Area B - Central
- Area C - East
- Grid Connection Corridor A
- Grid Connection Corridor B
- Inter Array Connection Corridors

Listed Building (point)

- II*
- II

CRS: EPSG:27700
 Projection: Transverse Mercator
 Ellipsoid: EPSG:7001
 Units: meters



Rev	Date	Description	Drn	Chk	App
03	05/12/2024	Updated styles	WR	JR	CP
02	30/10/2024	Updated	WR	JR	CP
01	16/09/2024	Designated Assets within the Site Boundary	WR	LH	CP

663900 - Kingsway Solar Farm

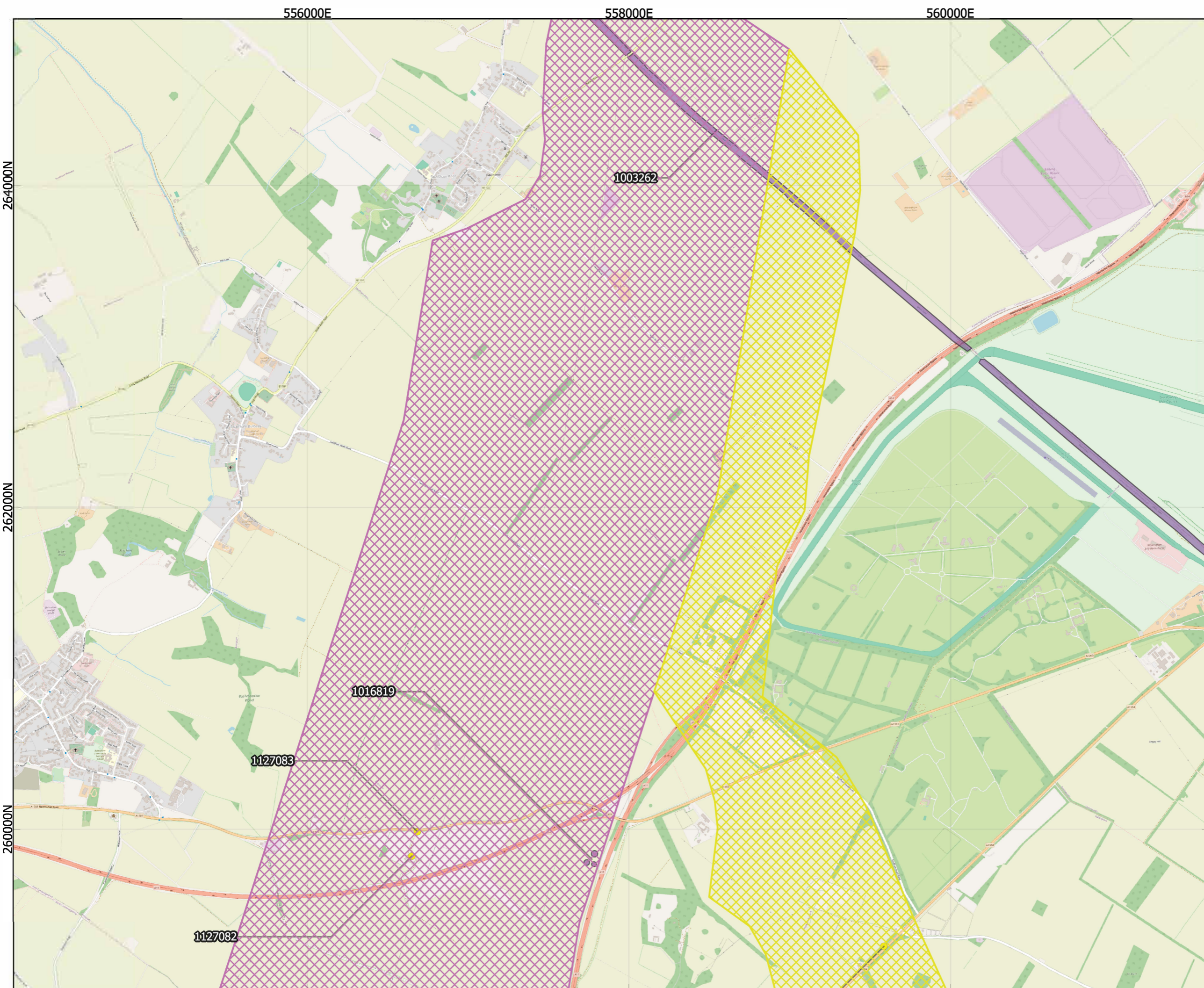


TITLE: Figure I3:
 Designated Heritage Assets
 within the Site Boundary
 (southeast)





ID: Figure I3: Designated Heritage Assets within the Site Boundary

0 0.4 0.8
 Kilometers
 Scale: 1:22000 @A3

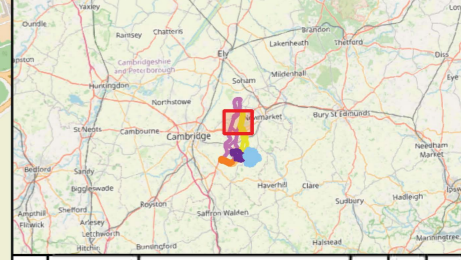
REV 03



Legend

-  Grid Connection Corridor A
-  Grid Connection Corridor B
-  Scheduled Monument (polygon)
- Listed Building (point)
 -  II

CRS: EPSG:27700
 Projection: Transverse Mercator
 Ellipsoid: EPSG:7001
 Units: meters



Rev	Date	Description	Drn	Chk	App
03	05/12/2024	Updated styles	WR	JR	CP
02	30/10/2024	Updated	WR	JR	CP
01	16/09/2024	Designated Assets within the Site Boundary	WR	LH	AA


663900 - Kingsway Solar Farm



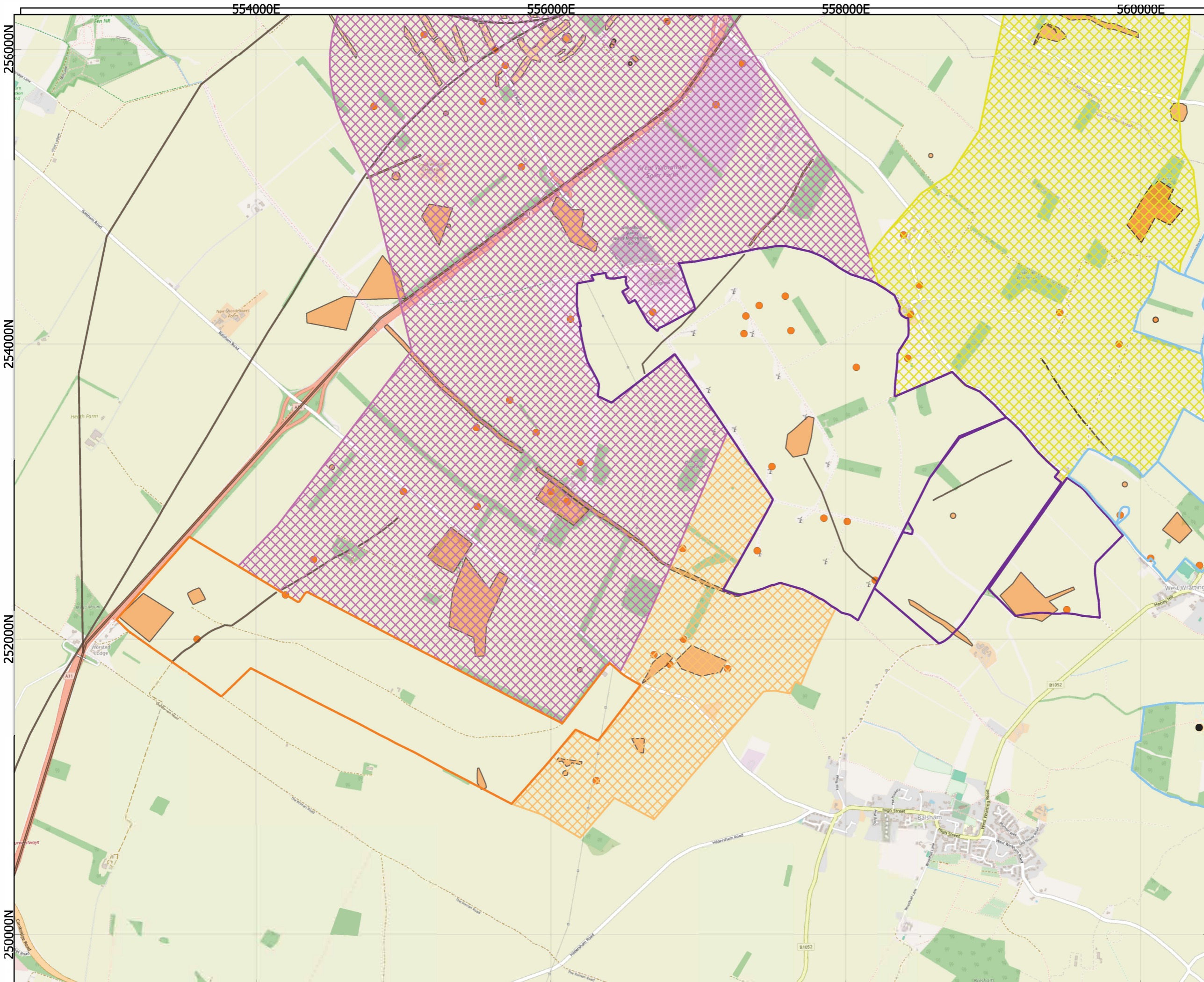
**TITLE: Figure I4:
 Designated Heritage Assets
 within the Site Boundary
 (north)**

ID: Figure I4: Designated Heritage Assets within the Site Boundary

0 0.4 0.8
 Kilometers
 Scale: 1:22000 @A3

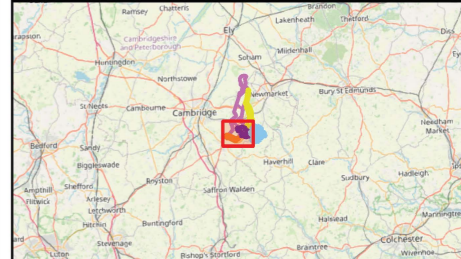


REV 03



- ### Legend
- Area A - West
 - Area B - Central
 - Area C - East
 - Grid Connection Corridor A
 - Grid Connection Corridor B
 - Inter Array Connection Corridors
 - Non-designated Heritage Asset (Polygon)
 - Non-designated Heritage Asset EastCams2022 (Polygon)
 - Non-designated Heritage Asset (point)

CRS: EPSG:27700
 Projection: Transverse Mercator
 Ellipsoid: EPSG:7001
 Units: meters



Rev	Date	Description	Drn	Chk	App
02	05/12/2024	Updated styles	WR	JR	CP
02	30/10/2024	Updated	WR	JR	CP
01	16/09/2024	Non-designated Assets within the Site Boundary	WR	LH	CP

663900 - Kingsway Solar Farm

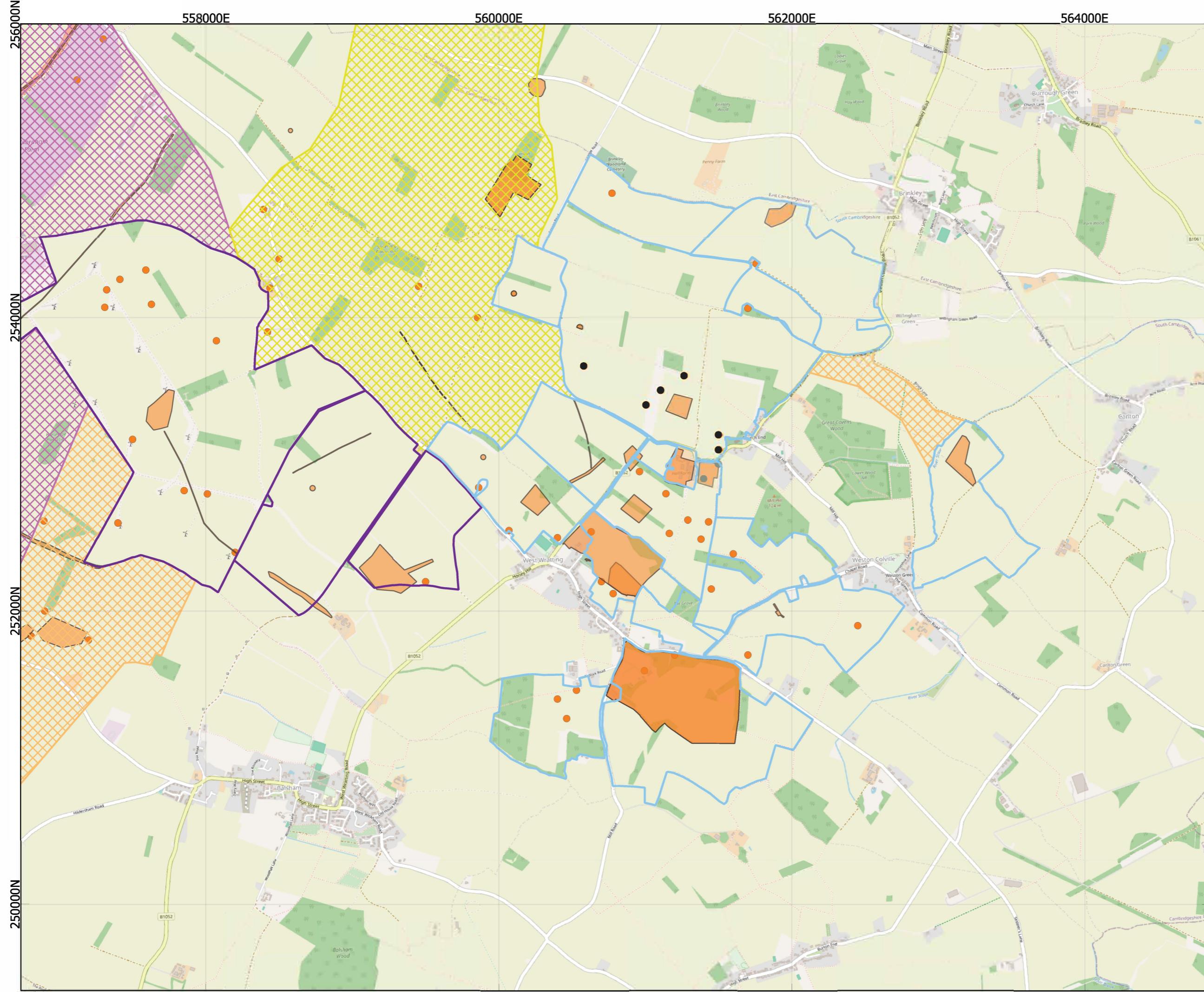


TITLE: Figure I5:
 Non-designated Heritage Assets within the Site Boundary (southwest)

ID: Figure I5: Non-designated Heritage Assets within the Site Boundary

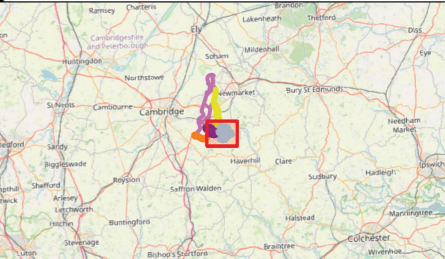
Kilometers
Scale: 1:24000 @A3

REV 03



- Legend**
- Area B - Central
 - Area C - East
 - Grid Connection Corridor A
 - Grid Connection Corridor B
 - Inter Array Connection Corridors
 - Non-designated Heritage Asset (polygon)
 - Non-designated Heritage Asset (point)

CRS: EPSG:27700
 Projection: Transverse Mercator
 Ellipsoid: EPSG:7001
 Units: meters



Rev	Date	Description	Drn	Chk	App
03	05/12/2024	Updated styles	WR	JR	CP
02	30/10/2024	Updated	WR	JR	CP
01	16/09/2024	Non-designated Assets within the Site Boundary	WR	LH	CP

663900 - Kingsway Solar Farm



**TITLE: Figure I6:
 Non-designated Heritage Assets within the Site Boundary (southeast)**

ID: Figure I6: Non-designated Heritage Assets within the Site Boundary

0 0.5 1
 Kilometers
 Scale: 1:24000 @A3

REV 03

Attribution:

554000E

556000E

558000E

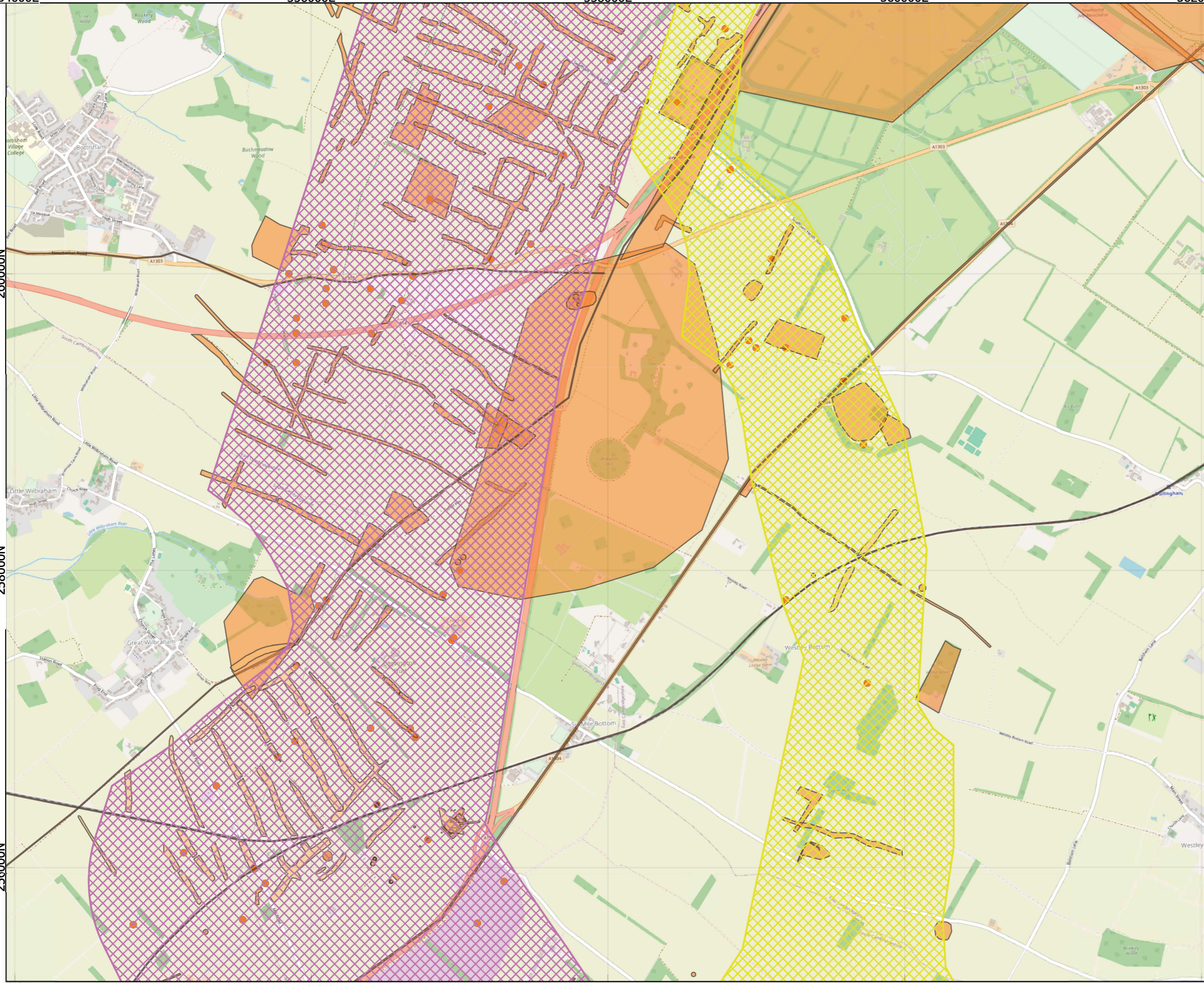
560000E

562000E






260000N

258000N

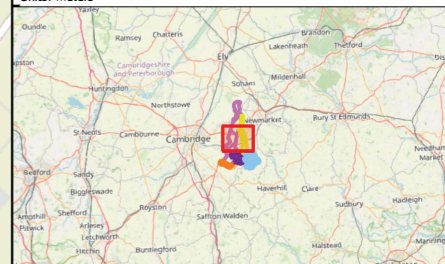
256000N



Legend

-  Grid Connection Corridor A
-  Grid Connection Corridor B
-  Non-designated Heritage Asset (polygon)
-  Non-designated Heritage Asset EastCams2022 (polygon)
-  Non-designated Heritage Asset (point)

CRS: EPSG:27700
 Projection: Transverse Mercator
 Ellipsoid: EPSG:7001
 Units: meters



02	05/12/2024	Updated styles	WR	JR	CP
02	30/10/2024	Updated	WR	JR	CP
01	16/09/2024	Non-designated Assets within the Site Boundary	WR	LH	CP
Rev	Date	Description	Drn	Chk	App


663900 - Kingsway Solar Farm



**TITLE: Figure 17:
 Non-designated Heritage Assets within the Site Boundary (centre)**

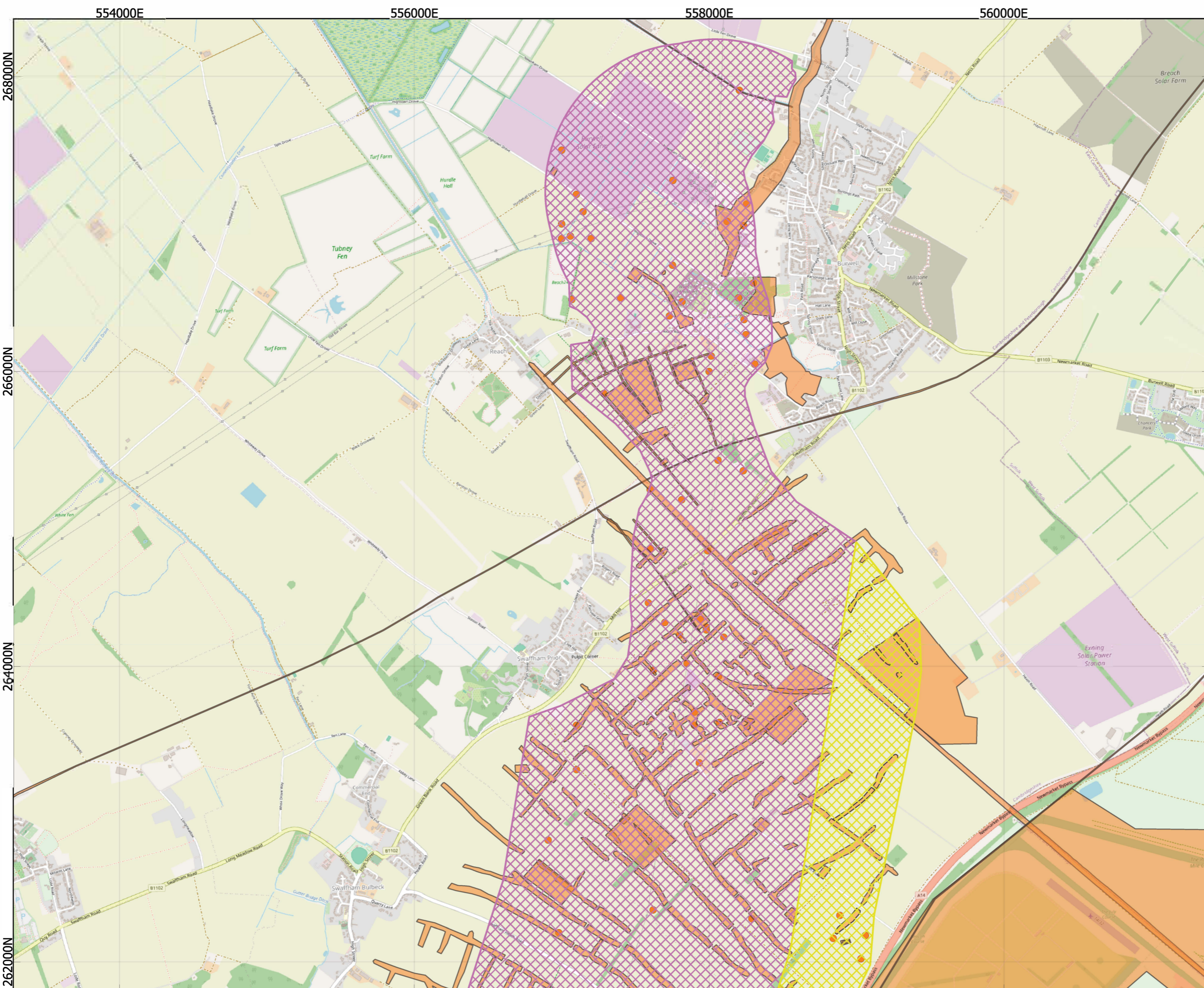
ID: Figure 17: Non-designated Heritage Assets within the Site Boundary

0 0.5 1
 Kilometers
 Scale: 1:24000 @A3



REV 03

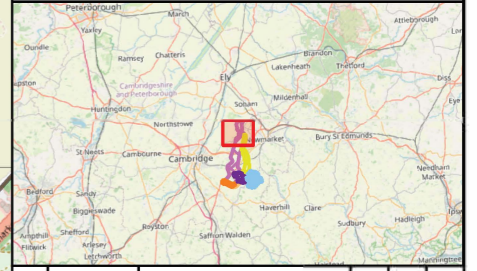
Attribution:



Legend

- Grid Connection Corridor A
- Grid Connection Corridor B
- Non-designated Heritage Asset (polygon)
- Non-designated Heritage Asset (point)

CRS: EPSG:27700
 Projection: Transverse Mercator
 Ellipsoid: EPSG:7001
 Units: meters



Rev	Date	Description	Drn	Chk	App
02	05/12/2024	Updated styles	WR	JR	CP
02	30/10/2024	Updated	WR	JR	CP
01	16/09/2024	Non-designated Assets within the Site Boundary	WR	LH	AA

663900 - Kingsway Solar Farm



TITLE: Figure I8:
 Non-designated Heritage Assets within the Site Boundary (north)

ID: Figure I8: Non-designated Heritage Assets within the Site Boundary

0 0.5 1
 Kilometers
 Scale: 1:24000 @A3

REV 03

552000E

555000E

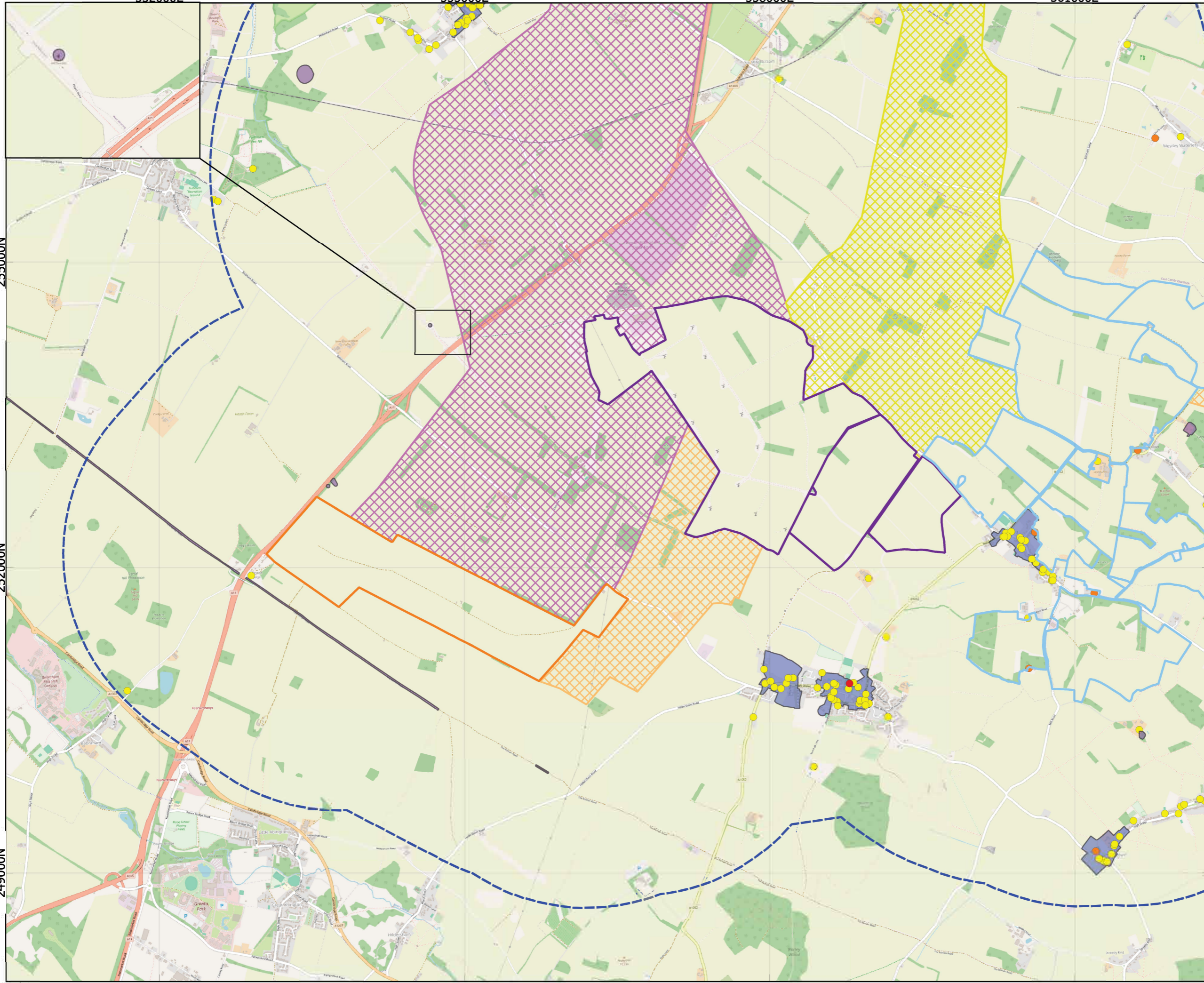
558000E

561000E

255000N

252000N

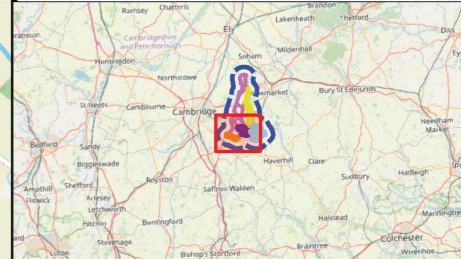
249000N



Legend

- Area A - West
- Area B - Central
- Area C - East
- Grid Connection Corridor A
- Grid Connection Corridor B
- Inter Array Connection Corridors
- Scheduled Monument (polygon)
- I
- II*
- II
- Conservation Area (polygon)

CRS: EPSG:27700
 Projection: Transverse Mercator
 Ellipsoid: EPSG:7001
 Units: meters



Rev	Date	Description	Drn	Chk	App
03	05/12/2024	Updated styles	WR	JR	CP
02	30/10/2024	Updated	JR	JR	CP
01	16/09/2024	Designated Assets within the 2km Study Area	WR	LH	CP

663900 - Kingsway Solar Farm



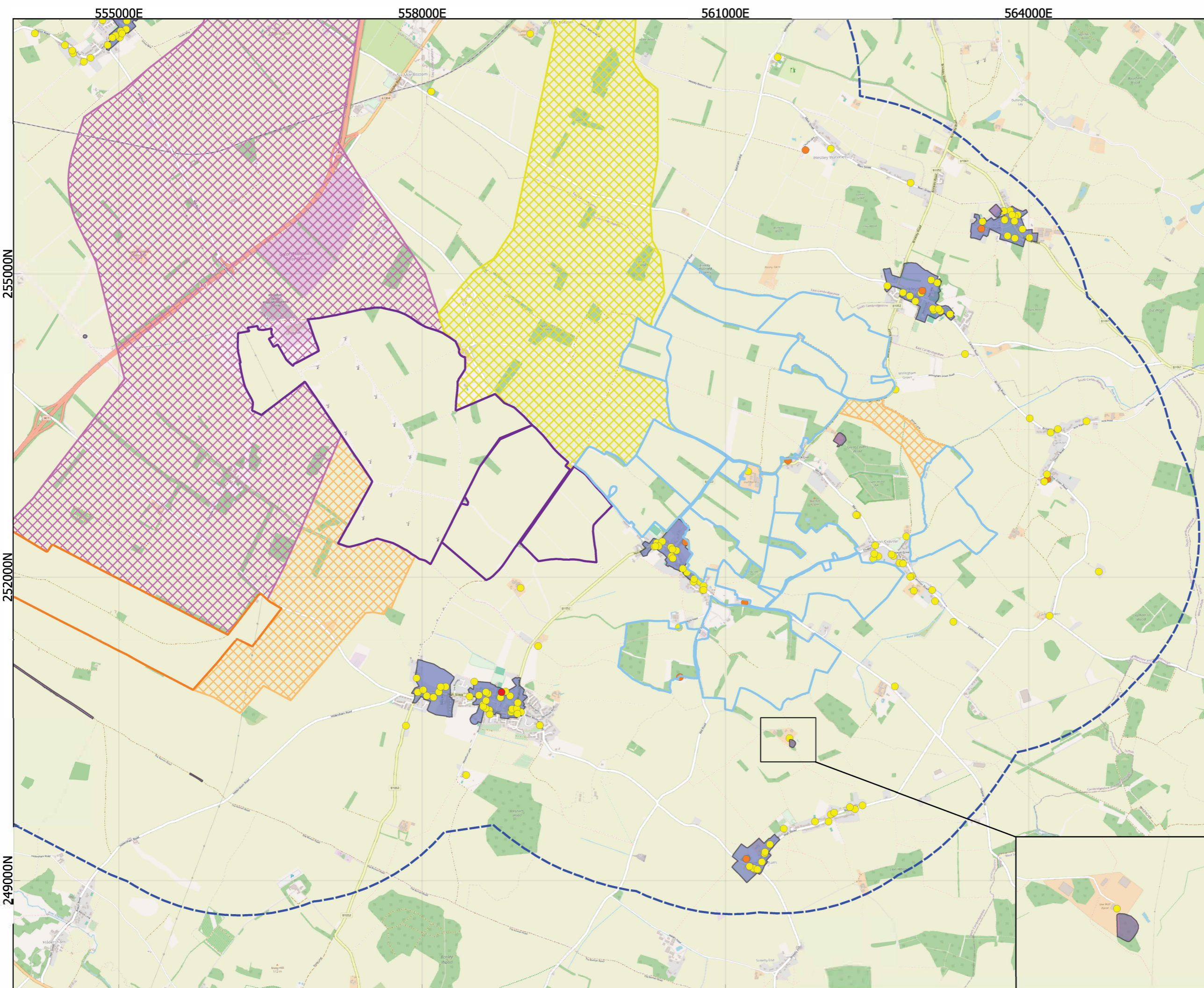
**TITLE: Figure I9:
 Designated Heritage Assets
 within the 2km Study Area
 (southwest)**

ID: Figure I9: Designated Heritage Assets within the 2km Study Area

Kilometers
Scale: 1:35000 @A3

REV 03

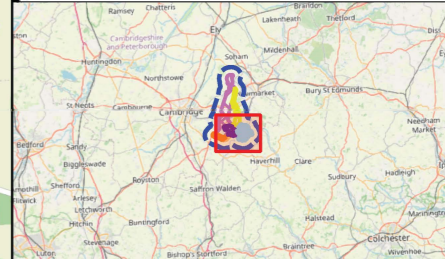
Attribution:



Legend

- Area A - West
- Area B - Central
- Area C - East
- Grid Connection Corridor A
- Grid Connection Corridor B
- Inter Array Connection Corridors
- 2km Study Area
- Scheduled Monument (polygon)
- Listed Building (point)
 - I
 - II*
 - II
- Conservation Area (polygon)

CRS: EPSG:27700
 Projection: Transverse Mercator
 Ellipsoid: EPSG:7001
 Units: meters



Rev	Date	Description	Drn	Chk	App
03	05/12/2024	Updated styles	WR	JR	CP
02	30/10/2024	Updated	JR	JR	CP
01	16/09/2024	Designated Assets within the 2km Study Area	WR	LH	CP

663900 - Kingsway Solar Farm



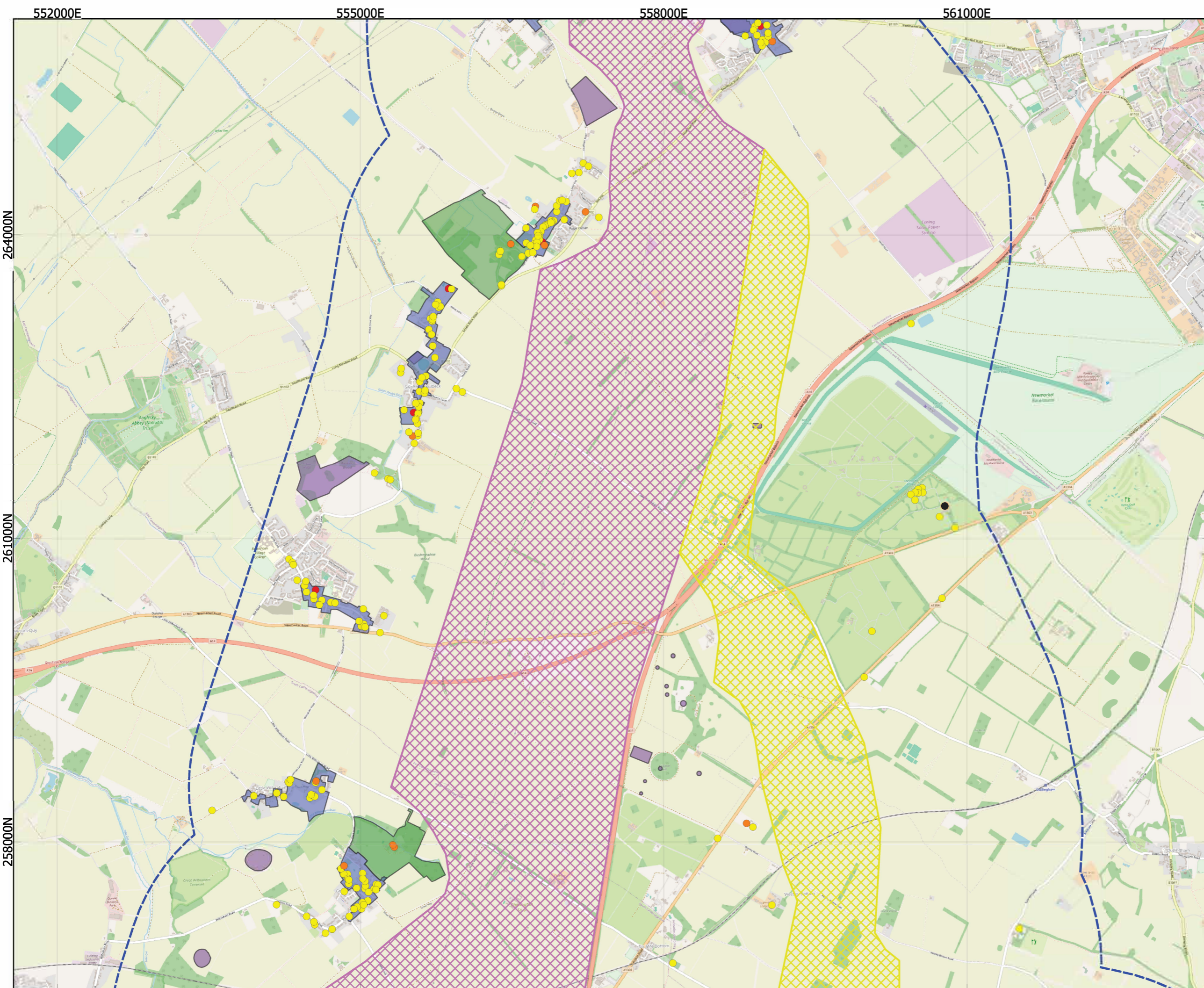
**TITLE: Figure I10:
 Designated Heritage Assets
 within the 2km Study Area
 (southeast)**

ID: Figure I10: Designated Heritage Assets within the 2km Study Area

0 0.7 1.4
 Kilometers
 Scale: 1:35000 @A3

REV 03

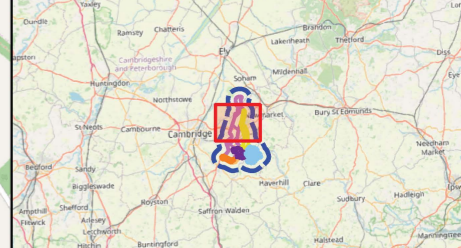
Attribution:



Legend

- Grid Connection Corridor A
- Grid Connection Corridor B
- Scheduled Monument (polygon)
- Conservation Area (polygon)
- Listed Building (point)**
 - I
 - II*
 - II

CRS: EPSG:27700
 Projection: Transverse Mercator
 Ellipsoid: EPSG:7001
 Units: meters



02	05/12/2024	Updated styles	WR	JR	CP
02	30/10/2024	Updated	WR	JR	CP
01	16/09/2024	Designated Assets within the 2km Study Area	WR	LH	CP
Rev	Date	Description	Drn	Chk	App

663900 - Kingsway Solar Farm



**TITLE: Figure I11:
 Designated Heritage Assets
 within the 2km Study Area
 (centre)**

ID: Figure I11: Designated Heritage Assets within the 2km Study Area

0 0.7 1.4
 Kilometers
 Scale: 1:35000 @A3

REV 03

Attribution:

552000E

555000E

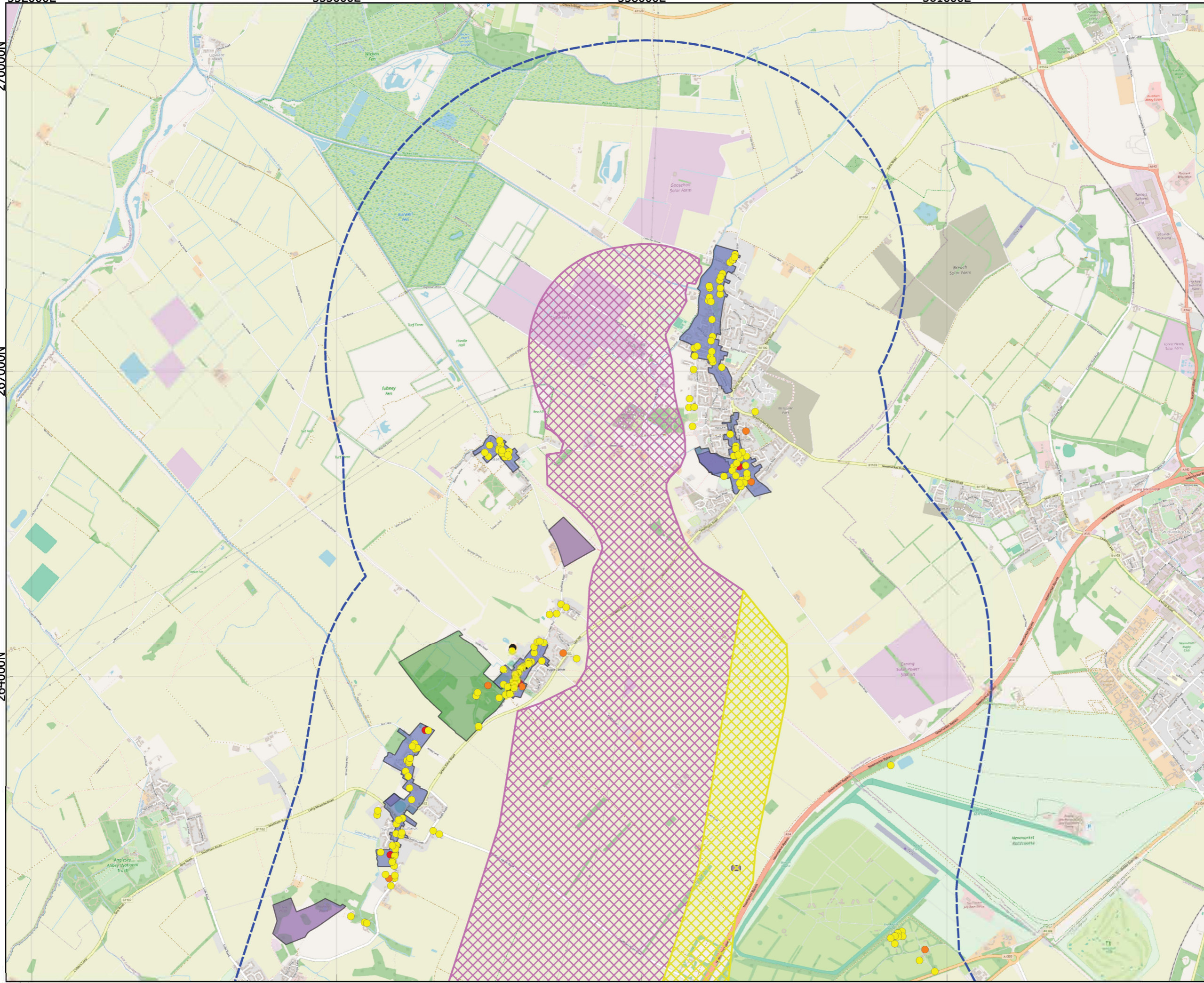
558000E

561000E








270000N

267000N

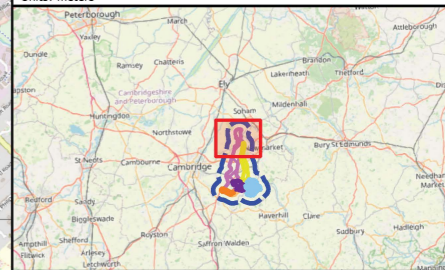
264000N



Legend

-  Grid Connection Corridor A
-  Grid Connection Corridor B
-  Scheduled Monument (polygon)
- Listed Building (point)**
-  I
-  II*
-  II
-  Conservation Area (polygon)

CRS: EPSG:27700
 Projection: Transverse Mercator
 Ellipsoid: EPSG:7001
 Units: meters



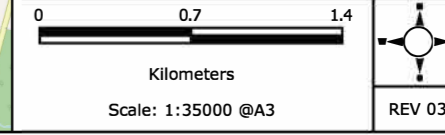
Rev	Date	Description	Drn	Chk	App
03	05/12/2024	Updated styles	WR	JR	CP
02	30/10/2024	Updated	WR	JR	CP
01	16/09/2024	Designated Assets within the 2km Study Area	WR	LH	CP

663900 - Kingsway Solar Farm



TITLE: Figure I12:
 Designated Heritage Assets
 within the 2km Study Area
 (north)

ID: Figure I12: Designated Heritage Assets within the 2km Study Area



APPENDIX J: INITIAL GAZETTEER OF HERITAGE ASSETS WITHIN 2KM OF DEVELOPABLE AREA AND INTER ARRAY CONNECTION CORRIDORS

List Entry	Name	Status	Period	Easting	Northing
1003263 & 7970	Worstead Street (Via Devana) near Cambridge	Scheduled Monument	Roman	553799	251241
1006932 & 6320	Mutlow Hill tumulus	Scheduled Monument	Bronze Age	554663	254380
1017326	Four bowl barrows 920m and 950m south east of Heath Farm, part of a dispersed round barrow cemetery in Charterhouse Plantation	Scheduled Monument	Bronze Age	553718	252842
1019174 & 1151	Moat House moated site	Scheduled Monument	Medieval	562131	253365
1019184 & 1155	Moated site at Yen Hall Farm	Scheduled Monument	Medieval	561664	250351
1020059 & 1161	Medieval moated site 160m north east of The Hall	Scheduled Monument	Medieval	563673	255622
1331425 & 6332	Church of Holy Trinity	Grade I listed building	Medieval	558786	250861
1127132 & 10342	Church of St Peter	Grade II* listed building	Medieval	564185	252967
1127918 & CB14918	Church of St Mary	Grade II* listed building	Medieval	561206	249214
1127932	Concordia House	Grade II* listed building	Post Medieval	561191	251746
1164509 & 7386	Church of St Mary	Grade II* listed building	Medieval	561619	253152
1165084 & MCB17145	Church of St Andrew	Grade II* listed building	Medieval	560608	252348
1165266	Windmill at Mill Cottage	Grade II* listed building	Post Medieval	560550	251010
1318128 & 7418	Church of St Augustine	Grade II* listed building	Medieval	563532	255443
1331800 & 7385	Parish Church of St. Mary	Grade II* listed building	Medieval	562948	254831
1126334	Beech Cottage	Grade II listed building	Post Medieval	562756	254813
1126335	Cricket Field Cottage	Grade II listed building	Post Medieval	563060	254638
1126336	Overleas	Grade II listed building	Post Medieval	563126	254631
1126337	The Grove	Grade II listed building	Post Medieval	563222	254600

List Entry	Name	Status	Period	Easting	Northing
1126338	Lane House	Grade II listed building	Post Medieval	563892	255581
1126340	Brook End	Grade II listed building	Post Medieval	562832	255898
1126341	The Bull	Grade II listed building	Post Medieval	563816	255623
1126342	Beehive Cottage	Grade II listed building	Post Medieval	563862	255567
1126343 & MCB33026	White Hart Farmhouse	Grade II listed building	Post Medieval	563938	255440
1126344 & MCB29870	The School	Grade II listed building	Post Medieval	563764	255536
1126345 & 7376	The Hall	Grade II listed building	Post Medieval	563543	255515
1127120	Brown Penny Cottage	Grade II listed building	Post Medieval	559163	250534
1127121	Dean Cottage	Grade II listed building	Post Medieval	558978	250665
1127122	1, 3 and 5, West Wrattin Road	Grade II listed building	Post Medieval	558880	250665
1127123	The Cedars	Grade II listed building	Post Medieval	558889	250685
1127124	April Cottage	Grade II listed building	Post Medieval	558890	250696
1127125	Sutton Hall	Grade II listed building	Post Medieval	558870	250825
1127126	4, West Wrattin Road	Grade II listed building	Post Medieval	558937	250700
1127127	Barn at Wood Hall Farm	Grade II listed building	Post Medieval	558436	250042

List Entry	Name	Status	Period	Easting	Northing
1127128	Worsted Lodge Farmhouse	Grade II listed building	Post Medieval	552904	251920
1127131	Hillcroft	Grade II listed building	Post Medieval	564288	253463
1127153	Barn at Dotterell Hall Farm	Grade II listed building	Post Medieval	555426	252694
1127154	Long Thatch	Grade II listed building	Post Medieval	558651	250848
1127155	War Memorial in Churchyard, Church Of Holy Trinity	Grade II listed building	Post Medieval	558775	250809
1127156	Four Coffin Tombs, East of Chancel, Holy Trinity	Grade II listed building	Post Medieval	558825	250869
1127157	Town End Farmhouse	Grade II listed building	Post Medieval	557956	250861
1127158	Balsham Place	Grade II listed building	Post Medieval	558232	250916
1127159	Barn at Balsham Place	Grade II listed building	Post Medieval	558165	250863
1127160	29, High Street	Grade II listed building	Post Medieval	558664	250684
1127161	Park Cottage	Grade II listed building	Post Medieval	558470	250819
1127162	123, High Street	Grade II listed building	Post Medieval	558046	250825
1127900	Old Vicarage	Grade II listed building	Post Medieval	560466	252206
1127901	Honeysuckle Cottage	Grade II listed building	Post Medieval	560296	252302
1127919	Ivy Todd Farmhouse	Grade II listed building	Post Medieval	561292	249113

List Entry	Name	Status	Period	Easting	Northing
1127920	Barn At Manor Farm	Grade II listed building	Post Medieval	561278	249121
1127921 & MCB29092	Manor Farmhouse	Grade II listed building	Post Medieval	561238	249140
1127922	The Old Vicarage	Grade II listed building	Post Medieval	562281	249706
1127923	Vicarage Cottage	Grade II listed building	Post Medieval	562231	249726
1127924	Farthingales	Grade II listed building	Post Medieval	561387	249267
1127925	Cobwebs	Grade II listed building	Post Medieval	561440	249358
1127926	Willow Cottage	Grade II listed building	Post Medieval	561360	249184
1127931	Bull Lane Cottage	Grade II listed building	Post Medieval	560321	252340
1127933 & 7394	Brook Farmhouse	Grade II listed building	Post Medieval	562676	250919
1127934	16 and 18, High Street	Grade II listed building	Post Medieval	560750	251953
1127935	Low Thatch	Grade II listed building	Post Medieval	560620	252047
1127936	The Lodge	Grade II listed building	Post Medieval	560515	252263
1127937	Old School Cottage	Grade II listed building	Post Medieval	560462	252296
1127938	Willow Cottage	Grade II listed building	Post Medieval	560773	251872
1127939	The Old Hall	Grade II listed building	Post Medieval	560480	252186

List Entry	Name	Status	Period	Eastings	Northing
1127952	Pound Farmhouse	Grade II listed building	Post Medieval	562513	252206
1127953	Barn, Pound Farmhouse	Grade II listed building	Post Medieval	562463	252182
1127955	Barbary Cottage	Grade II listed building	Post Medieval	562844	252010
1127956	Pathways	Grade II listed building	Post Medieval	562829	252003
1127957	Dove Cottage	Grade II listed building	Post Medieval	563073	251762
1127958	Yew Tree Cottage	Grade II listed building	Post Medieval	562662	252210
1127959	Covens Wood Cottage Lane Cottage	Grade II listed building	Post Medieval	562306	252611
1163383	Stables at Balsham Place	Grade II listed building	Post Medieval	558183	250915
1163398	Chestnut Cottage	Grade II listed building	Post Medieval	558010	250884
1163445	The Old Rectory	Grade II listed building	Post Medieval	563096	254910
1163467	Lower Farmhouse	Grade II listed building	Post Medieval	558112	250811
1163543	Boundary Cottage	Grade II listed building	Post Medieval	563370	254205
1163567	Red Lion Inn	Grade II listed building	Post Medieval	562602	254880
1163630	Pembroke Farmhouse	Grade II listed building	Post Medieval	563836	255580
1163680	The School House	Grade II listed building	Post Medieval	563762	255530

List Entry	Name	Status	Period	Easting	Northing
1163681	Kingsfield Cottage	Grade II listed building	Post Medieval	564010	253570
1163710	Appletree Cottage	Grade II listed building	Post Medieval	563863	255350
1163725	Lophams Hall	Grade II listed building	Post Medieval	564694	252054
1163776 & 12038	Old Rectory	Grade II listed building	Post Medieval	564154	252944
1163793	Lambra Cottage	Grade II listed building	Post Medieval	562682	253854
1164459	Restormel Cottage 46, 47 And 48, Chapel Road	Grade II listed building	Post Medieval	562482	252314
1164469 & MCB19142	Orchard Cottage	Grade II listed building	Post Medieval	562042	256236
1164491	Barn, Pound Farmhouse	Grade II listed building	Post Medieval	562472	252231
1164559	Peacock Hall	Grade II listed building	Post Medieval	562722	252141
1164618	Thoresby	Grade II listed building	Post Medieval	563255	251558
1164644	Green Cottage	Grade II listed building	Post Medieval	562644	252225
1164700	Three Horseshoes Farmhouse	Grade II listed building	Post Medieval	562789	252403
1164823	The Cottage	Grade II listed building	Post Medieval	561392	249283
1164839	Old Farm Cottage Trinity House	Grade II listed building	Post Medieval	561577	249513
1164866	April Cottage	Grade II listed building	Post Medieval	562043	249654

List Entry	Name	Status	Period	Easting	Northing
1165034	Grange Farmhouse	Grade II listed building	Post Medieval	558973	251893
1165127	Sunnyside	Grade II listed building	Post Medieval	560784	251913
1165170	Haylocks	Grade II listed building	Post Medieval	560578	252084
1165201	Pear Tree Cottages	Grade II listed building	Post Medieval	560376	252353
1165214	Pound at Junction With Hayter Close	Grade II listed building	Post Medieval	560684	251953
1165244	The Thatched House	Grade II listed building	Post Medieval	560339	252306
1309204	44, High Street	Grade II listed building	Post Medieval	558562	250831
1317361	Paddock Cottage	Grade II listed building	Post Medieval	560540	251502
1317418	Village Shelter and Water Pump	Grade II listed building	Post Medieval	560476	252275
1317446	High Street Farmhouse	Grade II listed building	Post Medieval	560690	251983
1317556	Old White Hart	Grade II listed building	Post Medieval	562020	249583
1317572 & 12240	Yen Hall Farmhouse	Grade II listed building	Post Medieval	561634	250406
1317690	Lupin Cottage	Grade II listed building	Post Medieval	562757	252135
1317701	Weston Green Barn	Grade II listed building	Post Medieval	562863	251865
1318127	Hill House	Grade II listed building	Post Medieval	564217	253430

List Entry	Name	Status	Period	Eastings	Northing
1318138	Cosy Cot	Grade II listed building	Post Medieval	563859	255519
1318143	Wyck Farmhouse	Grade II listed building	Post Medieval	564008	255356
1318176	Churchyard Cross Fragment To South Of South Porch Of Parish Church Of St Mary	Grade II listed building	Post Medieval	562936	254810
1318196	The Old Forge	Grade II listed building	Post Medieval	562824	254779
1318197	Rose Cottage	Grade II listed building	Post Medieval	563051	254655
1318204	Primrose Cottage	Grade II listed building	Post Medieval	563108	254652
1318222	Linton End House	Grade II listed building	Post Medieval	557840	250530
1318240	35 And 37, High Street	Grade II listed building	Post Medieval	558629	250702
1318246	Bay Tree House	Grade II listed building	Post Medieval	558602	250734
1331021	College Farmhouse	Grade II listed building	Post Medieval	563045	251872
1331022	Lane House	Grade II listed building	Post Medieval	562294	252613
1331032	83, High Street	Grade II listed building	Post Medieval	560308	252305
1331040	Barn At Ivy Todd Farmhouse	Grade II listed building	Post Medieval	561317	249110
1331042	Hill Thatch	Grade II listed building	Post Medieval	562076	249672
1331043	South View	Grade II listed building	Post Medieval	562356	249743

List Entry	Name	Status	Period	Eastings	Northing
1331044	Ivy Cottage	Grade II listed building	Post Medieval	561886	249583
1331048	Dovecote at Oxcroft Farm	Grade II listed building	Post Medieval	559147	251317
1331049	Rose Cottage	Grade II listed building	Post Medieval	560784	251873
1331110 & 6375	The Icehouse	Grade II listed building	Post Medieval	551686	250790
1331389	Laurel Cottages	Grade II listed building	Post Medieval	558604	250719
1331390	Nine Chimneys House	Grade II listed building	Post Medieval	558516	250966
1331411	Danesbury House	Grade II listed building	Post Medieval	558943	250648
1331413	Acre Cottage	Grade II listed building	Post Medieval	564572	253541
1331414	Woodman House	Grade II listed building	Post Medieval	564206	251617
1331423	Orchard Cottage	Grade II listed building	Post Medieval	558946	250757
1331424	The Old Vicarage	Grade II listed building	Post Medieval	558631	250862
1331426	The Old Fox	Grade II listed building	Post Medieval	557945	251001
1331427	36, High Street	Grade II listed building	Post Medieval	558632	250778
1331428 & MCB23982	Black Bull Inn	Grade II listed building	Post Medieval	558670	250642
1331798 & 12034	The Hall	Grade II listed building	Post Medieval	563035	254938

List Entry	Name	Status	Period	Easting	Northing
1331799	The Cottage	Grade II listed building	Post Medieval	562879	254727
1331801	Village Hall	Grade II listed building	Post Medieval	563756	255620
1331802 & MCB33024	Home Farmhouse	Grade II listed building	Post Medieval	563791	255374
1427547	Carlton War Memorial	Grade II listed building	Post Medieval	564181	253016
4223	West Wickham	Conservation Area	Post Medieval	561278	249223
9710	Brinkley	Conservation Area	Post Medieval	562917	254834
9711	Burrough Green	Conservation Area	Post Medieval	563764	255455
15707	Balsham Village	Conservation Area	Post Medieval	558744	250780
15708	Balsham West End	Conservation Area	Post Medieval	558121	250901
15744	Hildersham	Conservation Area	Post Medieval	554581	248652
15782	West Wrattling	Conservation Area	Post Medieval	560491	252284
MCB16120	Prehistoric, Roman and post medieval finds, Fulbourn	Non-designated heritage asset	Lower Palaeolithic to 19th century		
MCB20857	Roman Road: Icknield Way, Cambridgeshire (Margary 168a)	Non-designated heritage asset	Lower Palaeolithic to 5th century Roman		
7406	Mesolithic flints, Brinkley	Non-designated heritage asset	Mesolithic		

List Entry	Name	Status	Period	Easting	Northing
08679A	Flint implements, Weston Colville	Non-designated heritage asset	Mesolithic		
MCB29041	Mesolithic flint, Burrough Green	Non-designated heritage asset	Mesolithic		
6238	Stone axe find, Fulbourn	Non-designated heritage asset	Neolithic		
6239	Neolithic axe, Fulbourn	Non-designated heritage asset	Neolithic		
6260	Flint axe, Bedford Gap, Balsham	Non-designated heritage asset	Neolithic		
6262	Flint axe find, Dungate Farm	Non-designated heritage asset	Neolithic		
MCB17854	Flaked Neolithic axe, West Wickham	Non-designated heritage asset	Neolithic		
MCB29048	Neolithic axe, Weston Colville	Non-designated heritage asset	Neolithic		
MCB29049	Bone implement, Weston Colville	Non-designated heritage asset	Neolithic		
9282	Long barrow and enclosure ENE of Copley Hill Farm, Babraham	Non-designated heritage asset	Early Neolithic to Late Bronze Age		
06252A	Neolithic axe, Fulbourn	Non-designated heritage asset	Neolithic		
8682	Worked flint, Weston Colville	Non-designated heritage asset	Prehistoric		
09142A	Prehistoric artefact scatter, West Wickham	Non-designated heritage asset	Prehistoric		
MCB20397	Bronze Age, Medieval and post-medieval pottery, 25 High Street, West Wickham	Non-designated heritage asset	Early Bronze Age to 19th century		

List Entry	Name	Status	Period	Easting	Northing
MCB20398	Medieval and post medieval pottery, 33 High Street, West Wickham	Non-designated heritage asset	Early Bronze Age to 19th century		
MCB20401	Bronze Age, Medieval and post-medieval pottery, 89 High Street, West Wickham	Non-designated heritage asset	Early Bronze Age to 19th century		
6241	Round barrows, Fulbourn	Non-designated heritage asset	Bronze Age		
6281	Round barrows, Little Abington	Non-designated heritage asset	Bronze Age		
6334	Ring ditches at Charterhouse Plantation	Non-designated heritage asset	Bronze Age		
6338	Bowl barrow, Worsted Lodge Farm	Non-designated heritage asset	Bronze Age		
6564	Ring ditches, Fulbourn	Non-designated heritage asset	Bronze Age		
9275	Ring ditch, Little Abington	Non-designated heritage asset	Bronze Age		
MCB17855	Flint scatter, West Wickham	Non-designated heritage asset	Bronze Age		
MCB17856	Flint scatter, West Wickham	Non-designated heritage asset	Bronze Age		
MCB17783	Late Bronze Age / Early Iron Age pits and ditch, Hay Close, Balsham	Non-designated heritage asset	Late Bronze Age to Medieval		
MCB24001	Early Iron Age and post medieval features at 7 High Street, Balsham	Non-designated heritage asset	Early Iron Age to 20th century		
MCB31227	Iron Age pit, medieval and post medieval features, Westley Waterless	Non-designated heritage asset	Early Iron Age to 19th century		

List Entry	Name	Status	Period	Easting	Northing
6293	Iron Age settlement, Balsham	Non-designated heritage asset	Iron Age		
10956	Brooch, Mutlow Hill, Great Wilbraham	Non-designated heritage asset	Iron Age		
06320a	Iron Age coin find, Mutlow Hill	Non-designated heritage asset	Iron Age		
MCB17852	Pottery and metalwork finds, West Wickham	Non-designated heritage asset	Late Iron Age to 5th century Roman		
5469	Roman pottery finds, Pond Meadow, West Wickham	Non-designated heritage asset	Roman		
6125	Roman storage jar, Hildersham	Non-designated heritage asset	Roman		
6240	Jetton, Manor Farm, Fulbourn	Non-designated heritage asset	Roman		
6249	Roman finds, Balsham	Non-designated heritage asset	Roman		
6268	Roman coin find, Balsham	Non-designated heritage asset	Roman		
7395	Roman pottery, Weston Colville	Non-designated heritage asset	Roman		
7397	Roman pottery, Weston Colville	Non-designated heritage asset	Roman		
8667	Roman pin, Balsham	Non-designated heritage asset	Roman		
8668	Roman brooch, Balsham	Non-designated heritage asset	Roman		
8683	Roman pottery, tile and bone, Weston Colville	Non-designated heritage asset	Roman		
9274	Enclosures, Balsham	Non-designated heritage asset	Roman		

List Entry	Name	Status	Period	Easting	Northing
9371	? Roman enclosure, Balsham	Non-designated heritage asset	Roman		
10553	Roman metal detecting finds, Yen Hall, West Wickham	Non-designated heritage asset	Roman		
10989	Roman metal detecting finds, Yen Hall, West Wickham	Non-designated heritage asset	Roman		
10990	Roman metal detecting finds, Yen Hall, West Wickham	Non-designated heritage asset	Roman		
10991	Roman metal detecting finds, Yen Hall, West Wickham	Non-designated heritage asset	Roman		
10994	Roman brooch find, Yen Hall, West Wickham	Non-designated heritage asset	Roman		
10996	Roman pottery finds, West Wickham	Non-designated heritage asset	Roman		
06320b	Possible Roman shrine, Mutlow Hill	Non-designated heritage asset	Roman		
07327A	Roman pottery scatter, West Wickham	Non-designated heritage asset	Roman		
07367A	Roman artefacts, West Wickham	Non-designated heritage asset	Roman		
07889a	Roman remains, Fleam Dyke	Non-designated heritage asset	Roman		
08676A	Roman pottery, Weston Colville	Non-designated heritage asset	Roman		
08678A	Roman pottery sherd, Weston Colville	Non-designated heritage asset	Roman		
09142B	Roman artefact scatter, West Wickham	Non-designated heritage asset	Roman		
09266A	Roman surface finds, West Wickham	Non-designated heritage asset	Roman		

List Entry	Name	Status	Period	Easting	Northing
MCB16967	Roman Finds, West Wickham	Non-designated heritage asset	Roman		
MCB17058	Romano-British findscatter, Yen Hall, Field 6, West Wickham	Non-designated heritage asset	Roman		
MCB17834	Roman pottery finds, allotments E of Hay Close, Balsham	Non-designated heritage asset	Roman		
MCB17857	Roman villa?, Wood Field, West Wickham	Non-designated heritage asset	Roman		
MCB17858	Probable kiln site and waste dump area, West Wickham	Non-designated heritage asset	Roman		
MCB26667	Roman Road: Braughing to Worsted Lodge (Margary 21b)	Non-designated heritage asset	Roman		
MCB26945	Roman features at Land West of Linton Road, Balsham	Non-designated heritage asset	Roman		
MCB20240	Pottery scatter, West Wrattling	Non-designated heritage asset	Roman to 19th century		
11774	Roman and Medieval pottery, Balsham	Non-designated heritage asset	Roman to Medieval		
11784	Roman and Medieval pottery, Balsham	Non-designated heritage asset	Roman to Medieval		
MCB29047	Roman and medieval pottery, Brinkley	Non-designated heritage asset	Roman to Medieval		
MCB29054	Shackles, Scarlett's Farm	Non-designated heritage asset	Roman to Medieval		
5294	Fleam Dyke extension, Great Wilbraham	Non-designated heritage asset	Roman to Late Saxon		
09142C	Possible Saxon burial, West Wickham	Non-designated heritage asset	Early Saxon		
10987	Saxon metal detecting finds, Yen Hall, West Wickham	Non-designated heritage asset	Early Saxon		

List Entry	Name	Status	Period	Easting	Northing
8680	Saxon-medieval pottery, Weston Colville	Non-designated heritage asset	Early Saxon to Medieval		
MCB20391	Saxon and Medieval pottery, St Mary's Church, West Wickham	Non-designated heritage asset	Early Saxon to Medieval		
6376	Saxon inhumations, Fleam Dyke, Great Wilbraham	Non-designated heritage asset	Saxon		
6386	Saxon inhumations, Fleam Dyke, Balsham	Non-designated heritage asset	Saxon		
7393	Saxon hoard, Westley Waterless	Non-designated heritage asset	Saxon		
7889	Fleam Dyke, Fulbourn-Balsham	Non-designated heritage asset	Saxon		
7978	Section across Fleam Dyke	Non-designated heritage asset	Saxon		
10553A	Saxon metal detecting finds, Yen Hall, West Wickham	Non-designated heritage asset	Saxon		
10988	Saxon metal detecting finds, Yen Hall, West Wickham	Non-designated heritage asset	Saxon		
1148	Park Wood moated site and surrounding features, Burrough Green	Non-designated heritage asset	Late Saxon to Medieval		
06332a	Saxon gravestone, Balsham	Non-designated heritage asset	Late Saxon		
07367B	Saxon pottery find, Pond meadow, West Wickham	Non-designated heritage asset	Late Saxon		
MCB16968	Late Saxon and Medieval pottery, West Wrattling	Non-designated heritage asset	Late Saxon to Medieval		
MCB30972	Late Saxon to medieval ditches, Weston Colville	Non-designated heritage asset	Late Saxon to 19th century		
1146	Moat at Carlton Hall Farm	Non-designated heritage asset	Medieval		

List Entry	Name	Status	Period	Easting	Northing
1147	Moated site at Lopham's Hall, Carlton	Non-designated heritage asset	Medieval		
1149	Moated site at the Old Rectory, Carlton	Non-designated heritage asset	Medieval to 19th century		
1150	Moat near Uplands, Brinkley	Non-designated heritage asset	Medieval		
1153	Moated site at Scarlett's Farm, West Wratting	Non-designated heritage asset	Medieval		
1154	The Hall, Weston Colville	Non-designated heritage asset	Medieval		
1156	Moated site at Manor Farm, West Wickham	Non-designated heritage asset	Medieval to 19th century		
1162	The Chantry moated site, Borough Green	Non-designated heritage asset	Medieval to 19th century		
1178	Moat at Hill Farm, West Wickham	Non-designated heritage asset	Medieval		
1202	Possible moated site, Plumian Farm, Balsham	Non-designated heritage asset	Medieval		
1203	Enclosed site, Balsham	Non-designated heritage asset	Medieval		
2427	Rectangular moat, Barn and Dovehouse Mead, West Wratting	Non-designated heritage asset	Medieval		
5787	Medieval pottery, West Wratting	Non-designated heritage asset	Medieval		
6266	Medieval pottery finds, Balsham	Non-designated heritage asset	Medieval		
6297	Windmill, Balsham	Non-designated heritage asset	Medieval to 19th century		
6298	Medieval arrowhead, Balsham	Non-designated heritage asset	Medieval		

List Entry	Name	Status	Period	Easting	Northing
6308	Oxcroft Farm, West Wrattling	Non-designated heritage asset	Medieval		
7353	Windmill (site of), West Wickham	Non-designated heritage asset	Medieval		
7354	Earthworks in field behind Saint Mary's Church, West Wickham	Non-designated heritage asset	Medieval		
7367	Medieval barn, West Wickham	Non-designated heritage asset	Medieval		
7382	Saint Matthew's Chapel (site of), Carlton	Non-designated heritage asset	Medieval		
7383	Medieval chalice and paten, Westley Waterless	Non-designated heritage asset	Medieval		
7392	Poor house (site of), West Wickham	Non-designated heritage asset	Medieval to 19th century		
7396	Site of windmill, Weston Colville	Non-designated heritage asset	Medieval to 19th century		
7399	14th century cross, Dullingham	Non-designated heritage asset	Medieval		
7402	Windmill, Burrough End	Non-designated heritage asset	Medieval to 19th century		
7403	Windmill, Burrough Green	Non-designated heritage asset	Medieval to 19th century		
7409	Medieval buildings (site of), Carlton	Non-designated heritage asset	Medieval		
7410	Deer park, Burrough Green	Non-designated heritage asset	Medieval to 17th century		
8072	Beston, deserted medieval settlement	Non-designated heritage asset	Medieval		
8145	Medieval manor, West Wrattling	Non-designated heritage asset	Medieval		

List Entry	Name	Status	Period	Easting	Northing
8676	C15th French trading token, The Old Forge, Weston Colville	Non-designated heritage asset	Medieval		
8677	C15th French trading token, Mill Hill, Weston Colville	Non-designated heritage asset	Medieval		
8678	Medieval pottery and iron nails, Weston Colville	Non-designated heritage asset	Medieval		
8679	Medieval and post-medieval pottery, Weston Colville	Non-designated heritage asset	Medieval to 19th century		
8681	Medieval pottery, Weston Colville	Non-designated heritage asset	Medieval		
9058	Medieval features	Non-designated heritage asset	Medieval		
9265	Medieval finds scatter, West Wickham	Non-designated heritage asset	Medieval		
9266	Medieval finds scatter, West Wickham	Non-designated heritage asset	Medieval		
10112	Medieval earthworks, Burrough Green	Non-designated heritage asset	Medieval		
10835	Balsham Manor (site of)	Non-designated heritage asset	Medieval		
10837	Medieval house platforms, Balsham	Non-designated heritage asset	Medieval		
10839	Hollow way, Balsham	Non-designated heritage asset	Medieval		
10992	Medieval metal detecting finds, Yen Hall, West Wickham	Non-designated heritage asset	Medieval		
10995	Medieval pottery finds, Balsham	Non-designated heritage asset	Medieval		
11688	Medieval ditch, West Wrating	Non-designated heritage asset	Medieval		

List Entry	Name	Status	Period	Easting	Northing
11727	Medieval pottery finds, Weston Colville	Non-designated heritage asset	Medieval		
11728	Medieval pottery find, West Wrattling	Non-designated heritage asset	Medieval		
01155A	Yen Hall DMV	Non-designated heritage asset	Medieval		
05469A	Medieval finds, Pond Meadow, West Wickham	Non-designated heritage asset	Medieval		
06320c	Meeting place, Mutlow Hill	Non-designated heritage asset	Medieval		
07386a	Gravestone, Saint Mary's Church, Weston Colville	Non-designated heritage asset	Medieval		
09142D	Medieval finds scatter, West Wickham	Non-designated heritage asset	Medieval		
10987A	Medieval metal detecting finds, Yen Hall, West Wickham	Non-designated heritage asset	Medieval		
10989A	Medieval coin find, West Wickham	Non-designated heritage asset	Medieval		
10990A	Medieval metal detecting finds, Yen Hall, West Wickham	Non-designated heritage asset	Medieval		
10991A	Medieval metal detecting finds, Yen Hall, West Wickham	Non-designated heritage asset	Medieval		
10996A	Medieval pottery finds, West Wickham	Non-designated heritage asset	Medieval		
CB14629	Medieval ditch, Oxcroft Farm, West Wrattling	Non-designated heritage asset	Medieval		
MCB17692	Settlement earthworks, Weston Colville	Non-designated heritage asset	Medieval to 19th century		
MCB19154	Medieval woodland boundary	Non-designated heritage asset	Medieval		

List Entry	Name	Status	Period	Easting	Northing
MCB19155	Earthwork enclosures and possible medieval field system	Non-designated heritage asset	Medieval		
MCB19156	Medieval hollow way and woodland boundary	Non-designated heritage asset	Medieval		
MCB19156	Medieval hollow way and woodland boundary	Non-designated heritage asset	Medieval		
MCB19157	Medieval ditched enclosure or possible croft	Non-designated heritage asset	Medieval		
MCB19158	Medieval enclosure ditches, Hill Crofts, Weston Colville	Non-designated heritage asset	Medieval		
MCB19158	Medieval enclosure ditches, Hill Crofts, Weston Colville	Non-designated heritage asset	Medieval		
MCB19159	Medieval wood banks, Lower Wood, Weston Colville	Non-designated heritage asset	Medieval to 19th century		
MCB20395	Medieval pottery, Platts Farm, West Wickham	Non-designated heritage asset	Medieval		
MCB20396	Medieval and post-medieval pottery, High Street, West Wickham	Non-designated heritage asset	Medieval to 19th century		
MCB20403	Medieval and Post-medieval pottery, April Cottage, 111 High Street, West Wickham	Non-designated heritage asset	Medieval to 19th century		
MCB20404	Early Medieval and post-medieval pottery, South View, 29 Burton End, West Wickham	Non-designated heritage asset	Medieval to 19th century		
MCB25439	Saxon to Medieval finds in field adjacent to St Mary's Church, West Wickham	Non-designated heritage asset	Medieval		
MCB25488	Saxon to Medieval finds in field adjacent to Manor Farm, West Wickham	Non-designated heritage asset	Medieval		
MCB26637	Medieval ditches and pits at 107 High Street, Balsham	Non-designated heritage asset	Medieval		
MCB26769	Medieval ditches and undated features at 97 High Street, Balsham	Non-designated heritage asset	Medieval		

List Entry	Name	Status	Period	Easting	Northing
MCB30508	Medieval to post medieval enclosure, Balsham	Non-designated heritage asset	Medieval to 19th century		
MCB30892	Former ridge and furrow, Little Abington	Non-designated heritage asset	Medieval to 19th century		
MCB31454	Earthwork remains of ridge and furrow, West Wrattling	Non-designated heritage asset	Medieval to 19th century		
MCB17321	Medieval features, The Common, West Wrattling	Non-designated heritage asset	12th century to 19th century		
MCB17508	'Le Park', deer park, Dullingham	Non-designated heritage asset	14th century to Unknown		
12037	Lophams Hall Park, Carlton	Non-designated heritage asset	15th century		
2509	Well at 6 Old House Road, Balsham	Non-designated heritage asset	Post Medieval		
6291	Post mill, Balsham	Non-designated heritage asset	Post Medieval		
6292	Smock mill, Balsham	Non-designated heritage asset	Post Medieval		
7365	Brick Kiln, West Wickham	Non-designated heritage asset	Post Medieval		
7380	West Wrattling mill	Non-designated heritage asset	Post Medieval		
7389	Smock mill, Weston Colville	Non-designated heritage asset	Post Medieval		
7398	Icehouse at Brinkley Hall	Non-designated heritage asset	Post Medieval		
7404	Site of windmill, Dullingham	Non-designated heritage asset	Post Medieval		
8419	Possible duck decoy, West Wrattling	Non-designated heritage asset	Post Medieval		

List Entry	Name	Status	Period	Easting	Northing
10838	Balsham Place Gardens	Non-designated heritage asset	Post Medieval		
12039	Carlton Grange	Non-designated heritage asset	Post Medieval		
12062	Vicarage, Dullingham	Non-designated heritage asset	Post Medieval		
12064	Hall Farm Gardens, Stetchworth	Non-designated heritage asset	Post Medieval		
12141	Chilford Hall, Linton	Non-designated heritage asset	Post Medieval		
12237	Lark Hall, Weston Colville	Non-designated heritage asset	Post Medieval		
12238	Rectory, Weston Colville	Non-designated heritage asset	Post Medieval		
12238	Rectory, Weston Colville	Non-designated heritage asset	Post Medieval		
12241	Dungate Farm, West Wrattling	Non-designated heritage asset	Post Medieval		
12242	West Wrattling Grange, West Wrattling	Non-designated heritage asset	Post Medieval		
05469B	Post-Medieval remains, Pond Meadow, West Wickham	Non-designated heritage asset	Post Medieval		
MCB17057	Metal token find, West Wickham	Non-designated heritage asset	Post Medieval		
MCB19555	Post medieval field boundary, Home Farm, Westley Waterless	Non-designated heritage asset	Post Medieval		
MCB20392	Post-medieval pottery, High Street, West Wickham	Non-designated heritage asset	Post Medieval		
MCB20393	Post-medieval pottery, High Street, West Wickham	Non-designated heritage asset	Post Medieval		

List Entry	Name	Status	Period	Easting	Northing
MCB20394	Post-medieval pottery, High Street, West Wickham	Non-designated heritage asset	Post Medieval		
MCB20399	Post-medieval pottery, 47 High Street, West Wickham	Non-designated heritage asset	Post Medieval		
MCB20402	Post-medieval pottery, The White Hart, 104 High Street, West Wickham	Non-designated heritage asset	Post Medieval		
MCB20405	Victorian Pottery, 49 Burton End, West Wickham	Non-designated heritage asset	Post Medieval		
MCB29077	Former Weston Wood Farm, Weston Colville	Non-designated heritage asset	Post Medieval		
MCB30778	Undated pits and ditches, Brinkley Road, Dullingham	Non-designated heritage asset	Post Medieval		
MCB30897	Site of former extractive pits, Abington	Non-designated heritage asset	Post Medieval		
MCB30898	Site of former extractive pit, Babraham	Non-designated heritage asset	Post Medieval		
MCB30899	Site of former extractive pit, Babraham	Non-designated heritage asset	Post Medieval		
MCB32960	Former Axe & Saw public house, Carlton	Non-designated heritage asset	Post Medieval		
MCB33025	Wick Farm, Burrough Green	Non-designated heritage asset	Post Medieval		
MCB33028	Finchley Gate Farm, Weston Colville	Non-designated heritage asset	Post Medieval		
MCB33029	Skipper's Hall Farm, West Wickham	Non-designated heritage asset	Post Medieval		
10838	Site of Place Manor, Balsham	Non-designated heritage asset	16th century		
245	Bronze weight, Brinkley Hall	Non-designated heritage asset	17th century		

List Entry	Name	Status	Period	Easting	Northing
7384	Dullingham House	Non-designated heritage asset	17th century to 19th century		
7405	Brinkley Hall	Non-designated heritage asset	17th century to 19th century		
10836	Balsham Manor House (site of)	Non-designated heritage asset	17th century		
MCB19294	Balsham Manor	Non-designated heritage asset	17th century to Modern		
MCB27096	Former Town Yard, Burrough Green	Non-designated heritage asset	17th century to 20th century		
MCB29090	White Hall, West Wickham	Non-designated heritage asset	17th century to Late 20th century		
MCB29094	Hill Farm, West Wickham	Non-designated heritage asset	17th century		
MCB30867	Barn at Pembroke Farmhouse, Burrough Green	Non-designated heritage asset	17th century		
10464	C18th dovecote at Oxcroft Farm, West Wrattling	Non-designated heritage asset	18th century		
MCB29043	Lammas House, Brinkley	Non-designated heritage asset	18th century		
MCB29075	Dungate House, Balsham	Non-designated heritage asset	18th century		
MCB32467	Outbulding at 4 West Wrattling Road, Balsham	Non-designated heritage asset	18th century		
MCB32945	Rose Cottage, Bradley Road, Burrough Green	Non-designated heritage asset	18th century		

List Entry	Name	Status	Period	Easting	Northing
07384A	Dullingham House Park Registered Park and Garden	Non-designated heritage asset	18th century to 19th century		
11688A	C18th brick floor, West Wrattling	Non-designated heritage asset	18th century to 19th century		
MCB18474	Balsham Manor gardens and maze	Non-designated heritage asset	18th century to Modern		
12333	Gardens of Brinkley Hall	Non-designated heritage asset	19th century		
MCB17146	Methodist Chapel, Weston Colville	Non-designated heritage asset	19th century to Modern		
MCB17174	Dullingham Methodist Church	Non-designated heritage asset	19th century to Modern		
MCB17962	Signal Hill, Stapleford	Non-designated heritage asset	19th century		
MCB20400	Victorian pottery, 49 High Street, West Wickham	Non-designated heritage asset	19th century		
MCB21190	Former site of a Smithy, High Street, Balsham	Non-designated heritage asset	19th century to 20th century		
MCB22367	Chalk Pit, Little Abington	Non-designated heritage asset	19th century		
MCB22368	New Barn, Little Abington	Non-designated heritage asset	19th century		
MCB22676	Old lime pit, Balsham	Non-designated heritage asset	19th century		
MCB22677	Queen's Head public house, Balsham	Non-designated heritage asset	19th century		
MCB22678	Malthouse, Balsham	Non-designated heritage asset	19th century		

List Entry	Name	Status	Period	Easting	Northing
MCB22679	Blacksmiths workshop, Balsham	Non-designated heritage asset	19th century		
MCB22680	Congregational Chapel, Balsham	Non-designated heritage asset	19th century to Cold War		
MCB22681	Public House, Balsham	Non-designated heritage asset	19th century		
MCB22682	Frogs Hall, Balsham	Non-designated heritage asset	19th century		
MCB22683	Bell Inn Public House, Balsham	Non-designated heritage asset	19th century		
MCB23615	Lordship House, West Wrattling	Non-designated heritage asset	19th century		
MCB23616	Blacksmiths Workshop, West Wrattling	Non-designated heritage asset	19th century		
MCB23617	Green Farm, West Wrattling	Non-designated heritage asset	19th century		
MCB23620	Honeyhill Farm, West Wrattling	Non-designated heritage asset	19th century		
MCB23621	Congregationalist Chapel, West Wrattling	Non-designated heritage asset	19th century to Late 20th century		
MCB23622	Crown Inn public house, West Wrattling	Non-designated heritage asset	19th century		
MCB23983	Oxcroft House, Balsham	Non-designated heritage asset	19th century		
MCB24603	Undated and 19th century features, High Street, West Wrattling	Non-designated heritage asset	19th century		
MCB25760	Church Farm, Weston Colville	Non-designated heritage asset	19th century		
MCB25761	School, Weston Colville	Non-designated heritage asset	19th century to Cold War		

List Entry	Name	Status	Period	Easting	Northing
MCB26691	Hill Cottages, Babraham	Non-designated heritage asset	19th century		
MCB26692	Grange Farm, Little Abington	Non-designated heritage asset	19th century		
MCB26778	Blacksmiths workshop, Dullingham	Non-designated heritage asset	19th century		
MCB26850	Site of former gravel pit, Great Abington	Non-designated heritage asset	19th century		
MCB26929	Wadlow Farm, West Wrattling	Non-designated heritage asset	19th century		
MCB26930	New Wadlow Farm, West Wrattling	Non-designated heritage asset	19th century		
MCB26931	Chalk Pit, West Wrattling	Non-designated heritage asset	19th century		
MCB26932	Chalk Pit, Weston Colville	Non-designated heritage asset	19th century		
MCB26933	Lark Hall, Weston Colville	Non-designated heritage asset	19th century		
MCB26934	Spike Hall, Weston Colville	Non-designated heritage asset	19th century		
MCB26935	Linnet Hall, Weston Colville	Non-designated heritage asset	19th century		
MCB26936	Hill Farm, Brinkley	Non-designated heritage asset	19th century		
MCB26937	Clunch Pit, Brinkley	Non-designated heritage asset	19th century		
MCB26938	Chalk Pit Farm, Brinkley	Non-designated heritage asset	19th century		
MCB26940	New Farm, Westley Waterless	Non-designated heritage asset	19th century		

List Entry	Name	Status	Period	Easting	Northing
MCB27064	Gipsy Hall, Burrough Green	Non-designated heritage asset	19th century		
MCB28209	White Horse Beerhouse, Westley Waterless	Non-designated heritage asset	19th century		
MCB28210	Running Horse Beerhouse, Westley Waterless	Non-designated heritage asset	19th century		
MCB29010	Fulbourn Valley Farm	Non-designated heritage asset	19th century		
MCB29034	Site of former Balsham Road Railway station	Non-designated heritage asset	19th century to Unknown		
MCB30896	Site of former clay pit, Great Abington	Non-designated heritage asset	19th century		
MCB31294	Site of gravel pit, Little Abington	Non-designated heritage asset	19th century		
MCB31296	Gunners Hall, Little Abington	Non-designated heritage asset	19th century		
MCB31297	Malthouse, Little Abington	Non-designated heritage asset	19th century		
MCB31298	Site of gravel pit, Little Abington	Non-designated heritage asset	19th century		
MCB31302	Site of chalk pit, Babraham	Non-designated heritage asset	19th century		
MCB31560	Former school, Brinkley	Non-designated heritage asset	19th century		
MCB31561	Former blacksmiths workshop, Brinkley	Non-designated heritage asset	19th century		
MCB31562	Former chimney, Brinkley	Non-designated heritage asset	19th century		
MCB31563	Former blacksmiths workshop, Brinkley	Non-designated heritage asset	19th century		

List Entry	Name	Status	Period	Easting	Northing
MCB31564	Former blacksmiths workshop, Burrough Green	Non-designated heritage asset	19th century		
MCB31682	Former blacksmiths workshop, Westley Waterless	Non-designated heritage asset	19th century		
MCB31683	19th century barn, Westley Waterless	Non-designated heritage asset	19th century		
MCB32485	Cockerton's Farm, Brinkley	Non-designated heritage asset	19th century		
MCB32486	New Farm, Brinkley	Non-designated heritage asset	19th century		
MCB32487	Rose and Crown public house, Carlton	Non-designated heritage asset	19th century		
MCB32488	Former windmill, Brinkley	Non-designated heritage asset	19th century		
MCB32489	The Poplars, Brinkley	Non-designated heritage asset	19th century		
MCB32518	Blacksmiths workshop, Weston Green, Weston Colville	Non-designated heritage asset	19th century		
MCB32629	Carlton Hall Garden	Non-designated heritage asset	19th century		
MCB32947	Rectory, Church Lane, Burrough Green	Non-designated heritage asset	19th century		
MCB32958	Former Rood Hall, Carlton	Non-designated heritage asset	19th century		
MCB32959	Former school, Carlton	Non-designated heritage asset	19th century		
MCB32961	Rose Cottage, Carlton	Non-designated heritage asset	19th century		
MCB32962	Former Norney's Farm, Carlton	Non-designated heritage asset	19th century		

List Entry	Name	Status	Period	Easting	Northing
MCB32963	Church Farm, Carlton	Non-designated heritage asset	19th century		
MCB32964	Gardens at Church Farm, Carlton	Non-designated heritage asset	19th century		
MCB32965	Cocksedge Farm, Carlton	Non-designated heritage asset	19th century		
MCB32966	Providence House, Carlton	Non-designated heritage asset	19th century		
MCB33023	The Rectory, Westley Waterless	Non-designated heritage asset	19th century		
MCB33027	Carlton Hall	Non-designated heritage asset	19th century		
6273	Fleam Dyke Pumping Station, Fulbourn	Non-designated heritage asset	20th century		
MCB20423	War Memorial, Carlton	Non-designated heritage asset	20th century		
MCB24471	Railway: Cambridge, Newmarket & Bury branch	Non-designated heritage asset	20th century		
MCB29042	The Gables and the Old Stores, Brinkley	Non-designated heritage asset	20th century		
MCB32914	K6 telephone box, Main Street, Westley Waterless	Non-designated heritage asset	20th century		
9263	Ring ditches and linear feature, Fulbourn	Non-designated heritage asset	World War II		
CB15117	Bombing decoy, Babraham	Non-designated heritage asset	World War II		
CB15119	Bombing decoy, Fulbourn	Non-designated heritage asset	World War II		
CB15159	WWII Airfield: Wratting Common	Non-designated heritage asset	World War II		

List Entry	Name	Status	Period	Easting	Northing
MCB26964	World War II temporary camps, RAF Wrattling Common	Non-designated heritage asset	World War II		
MCB27080	Possible World War II features, Fulbourn	Non-designated heritage asset	World War II		
MCB29078	Remains of a World War II pillbox, West Wrattling	Non-designated heritage asset	World War II		
MCB29618	Small arms rifle range, Fulbourn	Non-designated heritage asset	World War II		
MCB33021	Cropmark remains of World War II hangar, Weston Colville	Non-designated heritage asset	World War II		
MCB32913	Village sign, Westley Waterless	Non-designated heritage asset	Late 20th century to Unknown		
MCB29011	Meg's Mount tree ring, Fulbourn	Non-designated heritage asset	Modern		
1200	Square enclosure, Fulbourn	Non-designated heritage asset	Unknown		
3918	West Wickham DMV	Non-designated heritage asset	Unknown		
6252	Cropmarks, Fulbourn	Non-designated heritage asset	Unknown		
6261	Burial, West Wrattling	Non-designated heritage asset	Unknown		
6312	Linear ditch system, Fulbourn	Non-designated heritage asset	Unknown		
6313	Undated ditch, Fulbourn	Non-designated heritage asset	Unknown		
7327	Ditch, West Wickham	Non-designated heritage asset	Unknown		
8126	Chilford DMV	Non-designated heritage asset	Unknown		

List Entry	Name	Status	Period	Easting	Northing
8237	Possible gallows site, Worstead Lodge	Non-designated heritage asset	Unknown		
9059	Ring ditch, Mutlow Hill	Non-designated heritage asset	Unknown		
9061	Ring ditches, Mutlow Hill	Non-designated heritage asset	Unknown		
9066	Cropmark enclosures, Carlton	Non-designated heritage asset	Unknown		
9137	Cropmark enclosure, Dullingham	Non-designated heritage asset	Unknown		
9140	Cropmark enclosure, Dullingham	Non-designated heritage asset	Unknown		
9141	Earthwork banks, Dullingham	Non-designated heritage asset	Unknown		
9142	Cropmark site, West Wickham	Non-designated heritage asset	Unknown		
9143	Ring ditch and linear feature, Weston Colville	Non-designated heritage asset	Unknown		
9144	Ring ditch, Carlton	Non-designated heritage asset	Unknown		
9151	Ring ditch, Weston Colville	Non-designated heritage asset	Unknown		
9153	Cropmark complex, Balsham	Non-designated heritage asset	Unknown		
9153	Cropmark complex, Balsham	Non-designated heritage asset	Unknown		
9153	Cropmark complex, Balsham	Non-designated heritage asset	Unknown		
9155	Soilmark site, West Wickham	Non-designated heritage asset	Unknown		

List Entry	Name	Status	Period	Easting	Northing
9157	Soilmarks, West Wratting	Non-designated heritage asset	Unknown		
9158	Soilmarks, Weston Colville	Non-designated heritage asset	Unknown		
9276	Enclosures, Balsham/Little Abington	Non-designated heritage asset	Unknown		
9277	Ring ditch, Fulbourn	Non-designated heritage asset	Unknown		
9278	Possible prehistoric trackway, Fulbourn	Non-designated heritage asset	Unknown		
9281	Enclosure, Babraham	Non-designated heritage asset	Unknown		
9284	Enclosures and possible building, Balsham	Non-designated heritage asset	Unknown		
9285	Enclosures with ring-ditch, Balsham	Non-designated heritage asset	Unknown		
9287	Linear features and ring ditch, Balsham	Non-designated heritage asset	Unknown		
9289	Ring ditch and linear feature, Fulbourn	Non-designated heritage asset	Unknown		
9290	Ring ditch and linear features, Balsham	Non-designated heritage asset	Unknown		
9312	Ring ditch immediately east of the Fleam Dyke, Great Wilbraham	Non-designated heritage asset	Unknown		
9337	Ring ditches, West Wratting	Non-designated heritage asset	Unknown		
9343	Cropmark enclosures, Balsham	Non-designated heritage asset	Unknown		
9344	Linear ditch crossing Fleam Dyke, Balsham	Non-designated heritage asset	Unknown		

List Entry	Name	Status	Period	Easting	Northing
9347	Soilmarks, Balsham	Non-designated heritage asset	Unknown		
9350	Enclosures, Hildersham	Non-designated heritage asset	Unknown		
9351	Enclosures and ring ditch, Hildersham	Non-designated heritage asset	Unknown		
9358	Enclosures, Little Abington	Non-designated heritage asset	Unknown		
9370	Cropmarks at Chilford Hall, Linton	Non-designated heritage asset	Unknown		
9372	Enclosure, Hildersham	Non-designated heritage asset	Unknown		
10239	Soilmark, Great Wilbraham	Non-designated heritage asset	Unknown		
10249	Earthwork bank, West Wrating	Non-designated heritage asset	Unknown		
10993	Metal detecting find, Yen Hall, West Wickham	Non-designated heritage asset	Unknown		
11466	Undated cropmarks, Balsham Wood area	Non-designated heritage asset	Unknown		
11471	Ring ditch, Fulbourn	Non-designated heritage asset	Unknown		
11472	Tripled ditched enclosure, Fulbourn	Non-designated heritage asset	Unknown		
11473	Ring ditch, Fulbourn	Non-designated heritage asset	Unknown		
11476	Cropmark enclosures, West Wrating	Non-designated heritage asset	Unknown		
11479	Possible ring ditch, West Wrating	Non-designated heritage asset	Unknown		

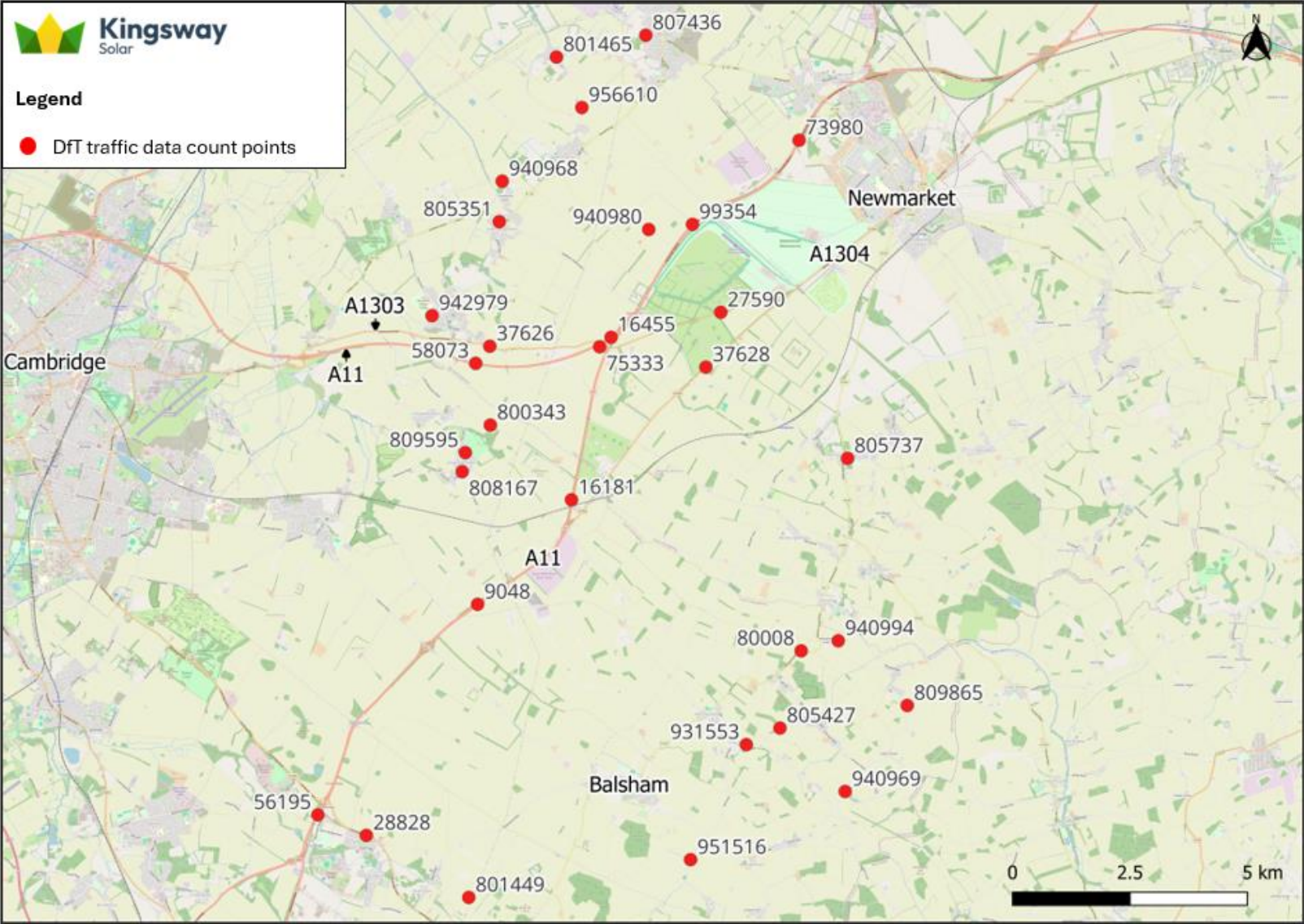
List Entry	Name	Status	Period	Easting	Northing
11480	Linear feature, Weston Colville	Non-designated heritage asset	Unknown		
11487	Weston Colville, cropmark of possible roadway	Non-designated heritage asset	Unknown		
11488	Enclosures and linear features, Brinkley	Non-designated heritage asset	Unknown		
12021	Rectory garden, Balsham	Non-designated heritage asset	Unknown		
12120	Rectory, Hildersham	Non-designated heritage asset	Unknown		
07367C	Undated features, Pond Meadow, West Wickham	Non-designated heritage asset	Unknown		
08678B	Burnt flint, Weston Colville	Non-designated heritage asset	Unknown		
10987B	Undated metal detecting finds, Yen Hall, West Wickham	Non-designated heritage asset	Unknown		
10988A	Undated metal detecting finds, Yen Hall, West Wickham	Non-designated heritage asset	Unknown		
10991B	Undated metal detecting finds, Yen Hall, West Wickham	Non-designated heritage asset	Unknown		
10996B	Lead finds, West Wickham	Non-designated heritage asset	Unknown		
MCB19697	Subrectangular enclosure, South of Fulbourn	Non-designated heritage asset	Unknown		
MCB20006	Undated ditch, West Wrattling	Non-designated heritage asset	Unknown		
MCB23658	Substantial undated enclosure at Yen Hall Farm	Non-designated heritage asset	Unknown		
MCB25162	Undated ring ditch, 160m east of Waterworks Cottage, Fulbourn	Non-designated heritage asset	Unknown		

List Entry	Name	Status	Period	Easting	Northing
MCB25762	Rectory, Weston Colville	Non-designated heritage asset	Unknown		
MCB26927	Undated enclosures 950m southwest of Rectory Farm, Balsham	Non-designated heritage asset	Unknown		
MCB26961	Possible moated site or historic ditched enclosure, Common Road, Weston Colville	Non-designated heritage asset	Unknown		
MCB27247	Cropmark enclosure, Brinkley	Non-designated heritage asset	Unknown		
MCB27978	Undated enclosure 450m northwest of Orchard Close, Balsham	Non-designated heritage asset	Unknown		
MCB27979	Undated ring ditch 75m north of Balsham Road, Balsham	Non-designated heritage asset	Unknown		
MCB29033	Undated irregular enclosure, north of Waterworks Cottages, Fulbourn	Non-designated heritage asset	Unknown		
MCB29035	undated ring ditch, Fulbourn	Non-designated heritage asset	Unknown		
MCB29036	Ring ditch east of Worsted Lodge Farm	Non-designated heritage asset	Unknown		
MCB29073	Ring ditch, Balsham	Non-designated heritage asset	Unknown		
MCB29079	Undated ring ditch, West Wratting	Non-designated heritage asset	Unknown		
MCB29080	Possible partial ring ditch, Balsham	Non-designated heritage asset	Unknown		
MCB29093	Oval enclosure, south of West Wickham	Non-designated heritage asset	Unknown		
MCB29190	Undated Ring ditch and rectilinear enclosures, Linton	Non-designated heritage asset	Unknown		
MCB29191	Undated rectilinear enclosures, Hildersham	Non-designated heritage asset	Unknown		

List Entry	Name	Status	Period	Easting	Northing
MCB30168	Undated square enclosure, 250m south of 35 Weston Colville Road	Non-designated heritage asset	Unknown		
MCB30169	Undated square enclosure, 330m northwest of Penny Farm	Non-designated heritage asset	Unknown		
MCB30523	Undated ditches and features, Burrough Green	Non-designated heritage asset	Unknown		
MCB30550	Cropmark enclosure, Dullingham	Non-designated heritage asset	Unknown		
MCB30889	Furlong boundaries in the parish of Little Abington	Non-designated heritage asset	Unknown		
MCB31533	Undated ring ditch, 330m northwest of Willingham House	Non-designated heritage asset	Unknown		
MCB32257	Prehistoric to Roman enclosure, Balsham	Non-designated heritage asset	Unknown		
MCB32520	Undated rectilinear enclosure, Little Abington	Non-designated heritage asset	Unknown		
MCB32521	Ring ditch 180m northeast of the Fleam Dyke, Great Wilbraham	Non-designated heritage asset	Unknown		
MCB32522	Possible ring ditch east of Burgoyne's Plantation, Hildersham	Non-designated heritage asset	Unknown		
MCB32523	Possible ring ditch east of Fleam Dyke, Great Wilbraham	Non-designated heritage asset	Unknown		
MCB32525	Possible ring ditch west of Worsted Lodge Farm, Babraham	Non-designated heritage asset	Unknown		
MCB32526	Weston Colville, cropmark of possible roadway	Non-designated heritage asset	Unknown		
MCB32608	Undated ring ditch west of Park Wood, Burrough Green	Non-designated heritage asset	Unknown		
MCB33019	Undated cropmarks, Balsham Wood area	Non-designated heritage asset	Unknown		

List Entry	Name	Status	Period	Easting	Northing
MCB33020	Pre-enclosure field boundaries, Weston Colville	Non-designated heritage asset	Unknown		

APPENDIX K: DEPARTMENT FOR TRANSPORT TRAFFIC DATA COUNT POINTS



APPENDIX L: PUBLIC RIGHTS OF WAY (PROW) WITHIN STUDY AREA

Developable Area A – West:

The following PROWs are located in Developable Area A – West and within 500 m of this:

- PROW 95/12 (byway): located south west of Developable Area A and runs in a north west/south east alignment;
- PROW 12/2 (byway): located south west of Developable Area A and runs in a north west/south east alignment;
- PROW 4/1 (byway): located south of Developable Area A and runs in a north west/south east alignment; and
- PROW 14/4 (byway): located south of Developable Area A and runs in a north west/south east alignment.

Developable Area B – Central:

The following PROWs are located in Developable Area B – Central and within 500 m of this:

- PROW 14/1 (footpath): traverses the Developable Area B in a north west/south east alignment;
- PROW 254/18 (footpath): located adjacent to the boundary of Developable Area B and runs in an east/west alignment;
- PROW 14/3 (footpath): located approximately 488 m from the boundary of Developable Area B and runs in a north/south alignment;
- PROW 254/1 (byway): adjacent to the boundary of Developable Area B and runs in a north/south alignment;
- PROW 14/5 (footpath): connects to PROW 254/18 and runs in an east/west alignment;
- PROW 254/17 (byway): connects to site boundary of Developable Area B and runs in an east/west alignment;
- PROW 254/3 (footpath): located approx. 436 m from Developable Area B boundary and runs in an east/west alignment;
- PROW 254/19 (byway): located adjacent to the boundary of Developable Area B and runs in an east/west alignment;
- PROW 251/23 (byway): located adjacent to the boundary of Developable Area B and runs in an north alignment;
- PROW 254/20 (byway): located adjacent to the boundary of Developable Area B at the north;

- PRoW 251/2 (footpath): located 451 m east of the boundary Developable Area B and runs in a northwest/southeast alignment;
- PRoW 254/21 (bridleway): located approximately 135 m west of Developable Area B and runs in an east/west alignment; and
- PRoW 251/2 (footpath): located 451 m east of the Developable Area B boundary and runs in a northwest/southeast alignment.

Developable Area C – East:

The following PRoWs are located in Developable Area C – East and within 500 m of this:

- PRoW 254/1 (byway): adjacent to site boundary and runs in a north/south alignment;
- PRoW 254/2 (footpath): located within Developable Area C and runs in an east/west alignment;
- PRoW 254/3 (footpath): connects with PRoW 254/4, runs in a north westerly direction up to Honey Hill, is located approximately 110 m from Developable Area C boundaries;
- PRoW 254/4 (footpath): has a north/south alignment from the boundary of Developable Area C (Padlock Road) up to High Street in West Wrattling;
- PRoW 254/6 (footpath): connects with PRoW 254/4, has an east/west alignment and terminates at the boundary of Developable Area C (Padlock Road);
- PRoW 254/10 (footpath): located within Developable Area C and runs in an east/west and then a north/south alignment;
- PRoW 254/23 (footpath): located within Developable Area C is a small footpath which is shaped as horse shoe and then runs in an east/west alignment;
- PRoW 254/15 (footpath): located within the boundary with Developable Area C and runs in a north/south alignment;
- PRoW 254/31 (footpath): located along the boundary with Developable Area C and runs in an east/west alignment before a north/south alignment;
- PRoW 253/4 (footpath): connects with PRoW 254/31 located approximately 190 m south of the Developable Area C boundary and is U shaped runs in an east/west alignment before a north/south alignment;
- PRoW 253/32 (footpath): connects with PRoW 254/31 and runs along the boundary of Developable Area C in an east to west alignment towards Mill Road;
- PRoW 253/8 (footpath): connects with PRoW 254/31, located approximately 320 m from the Developable Area C boundary and runs in a south east alignment;
- PRoW 253/10 (footpath): connects with PRoW 254/15 and runs in a south east alignment;

- PRow 253/31 (footpath): runs along the boundary of Developable Area C and connects with PRow 253/4, 253/10 and 254/15;
- PRow 254/14 (footpath): connects with PRow 253/10 and runs in an east to west alignment and along the boundary of Developable Area C until it reaches The Common;
- PRow 254/12 (footpath): runs from The Common and connects with PRow 254/13 and 251/12;
- PRow 254/13 (footpath): runs from The Common and along the boundary of Developable Area C before connecting with PRow 254/12 and 251/12;
- PRow 251/12 (footpath): starts at the connection with PRow 254/12 and 251/12 running along the boundary of Developable Area C before connecting with PRow 254/12 and 251/12 before ending at Common Road;
- PRow 251/11 (footpath): connects with PRow 254/13 and runs within Developable Area C towards Chapel Road;
- PRow 254/11 (footpath): runs within Land Parcel C between The Common and Chapel Road;
- PRow 251/19 (footpath): located approximately 120 m north east of Developable Area C boundary, runs along the River Stout;
- PRow 251/18 (footpath): located within Developable Area C boundary east of Weston Green, runs from The Green in a northeast to north west alignment;
- PRow 251/20 (footpath): located within Developable Area C boundary east of Weston Green, connects with PRow 251/18 runs in a north east to south west alignment, connects with PRow 40/16;
- PRow 251/17 (footpath): located within Developable Area C connects with PRow 251/18, runs in a north west to north east alignment, connects with Horseshoes Lane;
- PRow 251/16 (footpath): located approximately 200 m from the boundary of Developable Area C connects with PRow 251/17, runs in a north to south alignment, connects with Horseshoes Lane;
- PRow 251/13 (footpath): located approximately 160 m from the boundary of Developable Area C, located within the cricket grounds;
- PRow 251/15 (byway): located within Developable Area C in a north east direction running in a northeast to southwest alignment;
- PRow 251/14 (bridleway): located approximately 25 m from the boundary of Developable Area C in a northeast direction running in a north to south alignment;
- PRow 40/9 (bridleway): located within the boundaries of Developable Area C connecting with PRow 251/15 and running along to Brook Lane;
- PRow 40/15 (bridleway): located perpendicular with the boundary of Developable Area C connecting from PRow 251/18 and running along to Roodhall Lane;

- PRow 40/16 (bridleway): located perpendicular with the boundary of Developable Area C connecting from PRow 251/20 and running along up to Roodhall Lane;
- PRow 40/12 (byway): runs along the River Stout from the boundary of Developable Area C before turning into Roodhall Lane and connecting with PRow 40/12, 40/15 and 40/16;
- PRow 40/13 (footpath): connects with PRow 40/12 and runs along in an east to west alignment towards Brinkley Road, located approximately 410 m from the boundary of Developable Area C;
- PRow 40/7(byway): runs along the boundary of the Inter Array Connection Corridor 2 to the boundary of Developable Area C. Connects with PRow 40/6 to PRow 40/12 in a north west alignment;
- PRow 40/11 (footpath): Located approximately 320 m from the boundary of the Inter Array Connection Corridor 2 and approximately 425 m from Developable Area C, connects with PRow 40/12 and runs in a northwest to northeast alignment;
- PRow 40/8 (bridleway): is located approximately 325 m northwest location to Developable Area C. Connects with PRow 40/7 in a north to south alignment;
- PRow 40/6 (byway): connects with PRow 40/7 up to Brinkley Road, located approximately 15 m from a boundary of Developable Area C;
- PRow 40/3 (footpath): runs within Developable Area C from the boundary of the Inter Array Connection Corridor 2 (Brinkley Road) finishing in Willingham Green;
- PRow 40/2FP (footpath): runs within Developable Area C in an east to west alignment from Brinkley Road to PRow 40/2BR;
- PRow 40/4 (footpath): is located approximately 25 m from the boundary of Developable Area C, running in a north to south alignment;
- PRow 40/10 (footpath): is located approximately 490 m east of the boundary of Developable Area C, running in a north to south alignment;
- PRow 40/5 (footpath): is located approximately 18 m east of the boundary of Developable Area C, running in a west to east alignment, connects with PRow 40/4;
- PRow 30/5 (footpath): is located approximately 170 m east of the boundary of Developable Area C, running in a north to south alignment, connects with PRow 40/4 and 40/5;
- PRow 30/6 (footpath): is located approximately 280 m northeast of the boundary of Developable Area C, running in a west to east alignment, connects with PRow 30/5;
- PRow 40/2BR (bridleway): is located within Land Parcel C, which runs from Brinkley Road to Grange Road;

- PRow 30/2 (footpath): is located approximately 435 m north of Developable Area C, and runs in a north to south alignment;
- PRow 251/5 (footpath): is located within Developable Area C, it runs from Weston Colville to Grange Road in an east to west alignment;
- PRow 251/6 (footpath): is located approximately 20 m from Developable Area C, it runs from Brinkley Road running in a northeast/northwest direction and connects with PRow 251/7;
- PRow 251/10 (footpath): is located within Developable Area C, it runs from Church End to PRow 40/22 in a north to south alignment;
- PRow 40/22 (footpath): is located within Developable Area C, it runs from PRow 251/10 to PRow 40/2BR in a north to south alignment;
- PRow 251/7 (footpath): is located approximately 50 m from Developable Area C, it runs from Brinkley Road to Mill Hill in a north to south alignment;
- PRow 256/7 (footpath): is located approximately 20 m from Developable Area C, it runs from Brinkly Road to PRow 251/7;
- PRow 251/9 (footpath): is located approximately 400 m from Developable Area C, it runs from Mill Hill in a south westerly direction before running along Developable Area C in a westerly direction;
- PRow 251/8 (footpath): lies within Developable Area C from Church End in a north to south alignment and connects to PRow 254/7; PRow 254/25 (footpath): connects PRow 251/8 with PRow 251/24 and partly lies within Developable Area C;
- PRow 254/24 (footpath): runs along the boundary of Developable Area C, it connects with PRow 254/7, 254/25 and 251/24;
- PRow 251/24 (footpath): lies within Developable Area C, it connects with PRow 251/8 and 254/24. It runs in a north easterly direction before it runs alongside Chapel Road in a south westerly direction;
- PRow 254/7 (footpath): connects with PRow 251/8 and runs alongside the boundary of Developable Area C before in a north westerly direction before crossing into Land Parcel C before finishing at St Andrew's Church;
- PRow 254/8 (footpath): starts at PRow 251/8, runs in a south westerly direction toward West Wrating and is located within Developable Area C; and
- PRow 254/26 (footpath): runs in and out of Developable Area C. It has a north to south alignment and connects to PRow 254/7 and 254/8.

Inter Array Connection Corridor 1: Developable Area A to Developable Area B:

The following PRowS are located in Inter Array Connection Corridor 1 and within 500 m of this:

- PRow 14/1 (footpath): traverses the Inter Array Connection Corridor in a north west/south east alignment;

- PRow 14/2 (footpath): traverses the Inter Array Connection Corridor in an east/west alignment;
- PRow 14/3 (footpath): located approximately 488m from the boundary of Land Parcel B and runs in a north/south alignment;
- PRow 254/18 (footpath): located adjacent to the Site boundary and runs in an east/west alignment; and
- PRow 14/6 (footpath): connects to PRow 14/3 and runs in an east/west alignment.

Inter Array Connection Corridor 2: Developable Area C:

The following PRowS are located in Inter Array Connection Corridor 2 and within 500 m of this:

- PRow 254/19 (byway): located adjacent to the boundary of Developable Area B and runs in an east/west alignment;
- PRow 40/7 (byway): runs along the boundary of the Inter Array Connection Corridor 2. Connects with PRow 40/6 to PRow 40/12 in a north west alignment;
- PRow 40/11 (footpath): Located approximately 320 m from the boundary of the Inter Array Connection Corridor 2, connects with PRow 40/12 and runs in a north west to north east alignment;
- PRow 251/14 (bridleway): located approximately 25 m from the boundary of Developable Area C in a north east direction running in a north to south alignment into the Inter Array Connection Corridor 2 connecting with PRow 40/8;
- PRow 40/8 (Bridleway): runs within the Inter Array Connection Corridor 2. Connects with PRow 40/7 in a north to south alignment;
- PRow 40/6 (byway): connects with PRow 40/7 up to Brinkley Road, towards the boundary of Developable Area C and is located approximately 20 m from the Inter Array Connection Corridor 2;
- PRow 40/3 (footpath): runs within Developable Area C from the boundary of the Inter Array Connection Corridor 2 (Brinkley Road) finishing in Willingham Green;
- PRow 40/2FP (footpath): runs within the Developable Area C in an east to west alignment from Brinkley Road to PRow 40/2BR. It is located approximately 230 m from Inter Array Connection Corridor 2;
- PRow 40/4 (footpath): is located approximately 25 m east of the boundary of Developable Area C and approximately 220 m from Inter Array Connection Corridor 2, running in a north to south alignment;
- PRow 40/2BR (bridleway): is located within Developable Area C, which runs from Brinkley Road (north corner of the Inter Array Connection Corridor 2) to Grange Road; and

- PRow 251/7 (footpath): is located approximately 215 m from Inter Array Connection Corridor 2, it runs from Brinkley Road to Mill Hill in a north to south alignment.

Grid Connection Corridor A:

There are two National Cycle Network (NCN) routes within the Grid Connection Corridor A. These are:

- NCN route 51: located 167 m west of the boundary and traverses the connection area in an east west alignment; and
- NCN route 11: traverses the Site boundary in a northwest/ southeast alignment in three areas.

The following PRowS are located in the Grid Connection Corridor A and within 500 m of this corridor:

- PRow 14/1 (footpath): traverses the grid connection corridor boundary at the very south of the route in an east/west alignment;
- PRow 95/14 (footpath): connects with PRow 14/1 and runs in a north west/south east alignment;
- PRow 259/1 (footpath): connects with PRow 95/14 and runs in a north west/south alignment;
- PRow 254/21 (bridleway): traverses the corridor boundary in a north east/south west alignment;
- PRow 259/2 (footpath): located adjacent to the Site Boundary and runs in a north east/south west alignment;
- PRow 259/3 (footpath): located approximately 443 m west of the Site Boundary and runs in a north east/south west alignment and connects to PRow 259/2;
- PRow 259/5 (footpath): located approximately 475 m from the boundary of Grid Connection Corridor A and runs from High Street to Toft Lane;
- PRow 260/11 (footpath): located adjacent to the site boundary at the south of the Grid Connection Corridor and runs in a generally north/south alignment;
- PRow 260/12 (footpath): located adjacent to the Site Boundary to the east and connects to PRow 260/11;
- PRow 259/6 (byway): runs parallel to the boundary of the Grid Connection Corridor A before entering the connection corridor and connecting with PRow 260/9;
- PRow 260/9 (byway): traverses the site commencing at Great Wilbraham and runs in a northeast/southwest alignment before connecting to PRow 25/8 north of Wilbraham Road;
- PRow 25/8 (byway): located within the site and runs in a northeast/southwest alignment commencing north of Wilbraham Road and connects to PRow 25/7 at the north;

- PRow 25/7 (byway): traverses the Site Boundary and in a generally east/west alignment south of the A14;
- PRow 223/11 (byway): runs adjacent to the Site Boundary in a north/south alignment south of where the A14 and A11 join;
- PRow 25/9 (bridleway): located within the Inter Array Connection Corridor and runs from the A1303 to PRow 223/15;
- PRow 223/15 (bridleway): located within the Inter Array Connection Corridor and runs in a north/south alignment east of Bottisham;
- PRow 223/7 (footpath): runs south for 615 m before turning west and connecting to park end road south of Swaffham Bulbeck;
- PRow 224/10 (footpath): located approximately 251 m from the Site Boundary and runs south of St Cyriac's Church to Cage Hill road around Swaffham Prior;
- PRow 224/11 (footpath): located approximately 430 m from the Site Boundary and runs from High Street, around the perimeter of Swaffham Prior Church of England Primary School;
- PRow 224/5 (PRow 35/40) (footpath): runs in a south east/north west alignment through the Grid Connection Corridor A and B linking PRow 216/18 with PRow 191/10;
- PRow 224/13 (footpath): traverses the Site Boundary and runs in a north west/south east alignment south of Swaffham Prior;
- PRow 224/17 (footpath): located approximately 412 m west from the Site Boundary and connects PRow 224/7 with Lower End;
- PRow 224/12 (footpath): located 114 m west of Grid Connection Corridor A south of Swaffham Prior;
- PRow 224/6 (footpath): traverses the Site Boundary in an east/west alignment, east of Swaffham Prior;
- PRow 224/7 (footpath): runs in a north west alignment east of the Site Boundary around Swaffham Prior;
- PRow 224/21 (footpath): is located approximately 330 m from the Site Boundary and runs from the end of Fairview Grove to PRow 224/7; PRow 224/8 (footpath): runs in an east/west alignment east of the Site Boundary around Swaffham Prior;
- PRow 224/9 (footpath): located approximately 277 m west of the Site Boundary at Swaffham Prior;
- PRow 224/16 (footpath): located approximately 68 m of the Site Boundary and runs in a north south alignment, south of the B1102 and connects to Swaffham Road;
- PRow 191/10 (footpath): located 76 m of the Site Boundary and runs in a north west/south east alignment beginning at Reach before connecting to PRow 35/40;

- PROW 191/9 (byway): is located within the Site Boundary and runs from Swaffham Road to Barston Drove, before running alongside Barston Drove;
- PROW 224/15 (footpath): is located within the Site Boundary and runs from Swaffham Road to Barston Drove;
- PROW 191/5 (byway): located approximately 290 m of the Site Boundary and runs from Green Lane to Great Lane;
- PROW 191/6 (byway): located approximately 150 m of the Site Boundary and runs along Green Lane from Swaffham Road to Barston Drove;
- PROW 35/39 (footpath): traverses the Grid Connection Corridor boundary in a north/south alignment north of Swaffham Road;
- PROW 35/39B (byway): connects to PROW 35/39 within the site and travels in a northern direction;
- PROW 35/32 (footpath): connects PROW 35/39B within the site and in a generally northeast/southwest alignment;
- PROW 35/33 (footpath): located approximately 277 m east of the Site Boundary and connects reach road to PROWs 35/37 and 35/30;
- PROW 35/36 (footpath): located approximately 291 m east of the Site Boundary and connects PROW 35/33 to Tan House Lane;
- PROW 35/34 (footpath): located approximately 476 m east of the Site Boundary, north west of Old Pembroke Farm and runs in a generally north/south alignment;
- PROW 35/30 (byway): located approximately 291 m east of the Site Boundary and runs along the south of Spring Close connecting to PROW 35/27;
- PROW 35/26 (footpath): located approximately 264 m east of the Site Boundary and runs in a north south alignment from Parsonage Lane to Hall Lane;
- PROW 35/31 (byway): located approximately 256 m east of the Site Boundary and runs in an east/west alignment linking Spring Close to the B1102;
- PROW 35/23 (footpath): located approximately 472 m east of the Site Boundary and runs in a north/south alignment, linking Parsonage Lane with the B1102;
- PROW 35/22 (footpath): located approximately 317 m east of the Site Boundary and runs in a north/south alignment linking Parsonage Lane with Newnham Lane;
- PROW 35/20 (footpath): located approximately 441 m east of the Site Boundary and runs from The Causeway along Felsham Close to the roundabout where Felsham Close meets the B1102;
- PROW 35/17 (footpath): located approximately 251 m east of the Site Boundary and runs in an east/west alignment, linking Low Road with Newham Lane;
- PROW 35/18 (footpath): located approximately 403 m east of the Site Boundary and runs in an east/west alignment, linking North Street and Silver Street;

- PRow 35/42 (footpath): located approximately 358 m east of the site boundary and runs in a south east/north west alignment between Silver Street and Westhorpe;
- PRow 35/15 (footpath): located approximately 434 m east of the Site Boundary and runs in a generally south east/north west alignment from Broads Road across the B1102 for approximately 2.2 km;
- PRow 35/27 (footpath): located approximately 113 m east of the Site Boundary and runs in a generally southeast/northwest alignment linking PRow 35/34 to PRow 35/30 on Spring Close;
- PRow 35/25 (footpath): located approximately 159 m east of the Site Boundary and runs in a north/south alignment from Priory Close to Parsonage Lane;
- PRow 35/28 (footpath): located approximately 131 m east of the Site Boundary and runs in an east/west alignment, linking PRow 35/27 to Spring Close;
- PRow 35/11 (footpath): located approximately 138 m east of the Site Boundary and runs generally north east/south west from Dyson's Drove to Second Drove;
- PRow 35/13 (footpath): located approximately 367 m north east of the Site Boundary and runs in an east/west alignment, linking PRow 35/11 with Broads Road;
- PRow 35/12 (footpath): located approximately 432 m north east of the Site Boundary, and runs in an east/west alignment, linking PRow 35/11 with Broads Road;
- PRow 35/3 (footpath): located approximately 333 m north of the Site Boundary, and runs from Factory Road to PRow 35/10 to the north;
- PRow 191/11 (byway): located 70 m south of the Site Boundary, north of Reach and travels in a generally east/west alignment;
- PRow 191/3 located approximately 485 m from the Site Boundary and runs from Chapel Lane to PRow 191/2;
- PRow 191/13 located approximately 485 m from the Site Boundary and runs from Chapel Lane to PRow 191/1 (The Hythe);
- PRow 191/7 (byway): located appropriately 385 m from the Site Boundary and runs from Swaffham Road to PRow 191/5;
- PRow 191/8 (byway): located approximately 430 m from the Site Boundary and runs Clunch Pit Lane to Great Lane;
- PRow 35/24 (footpath): traverses the site at the east and connects to Burwell Road;
- PRow 35/29 (footpath): connects to PRow 35/24 within the site;
- PRow 35/7 (footpath): traverses the site in a north west/south east alignment at the very north of the Grid Connection Corridor A and runs adjacent to Burwell Lode;

- PRow 35/7B (footpath): connected to PRow 35/7 and travels in a south alignment adjacent to the Site Boundary for approximately 476 m; and
- PRow 35/6 (footpath): traverses the site in a north west/south east alignment at the very north of the Grid Connection Corridor and runs adjacent to the north of Burwell Lode.

Grid Connection Corridor B:

NCN route 51 is located east of the boundary at the north of Grid Connection Corridor B and runs from Exning to Burwell.

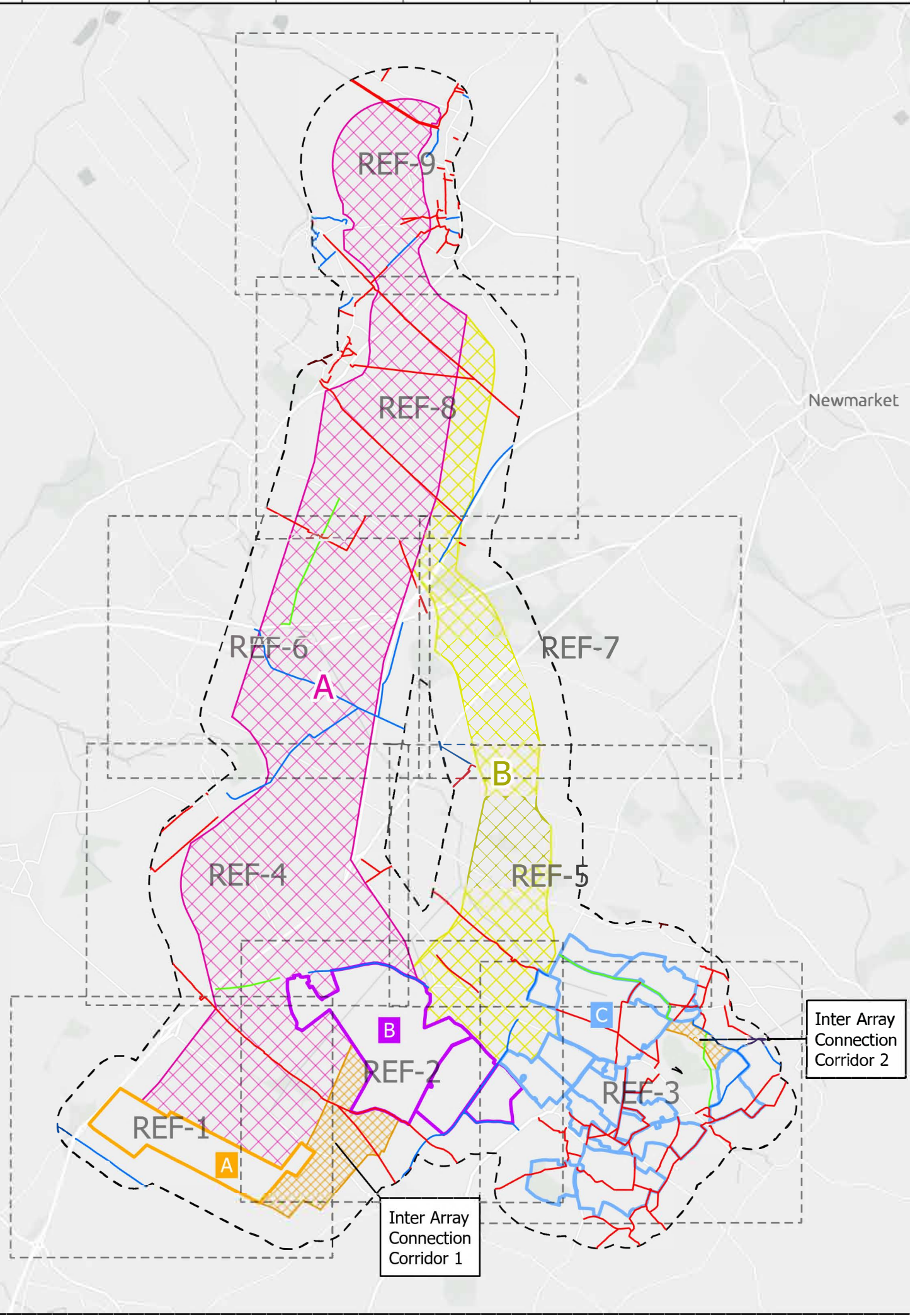
The following PRows are located in the Grid Connection Corridor B and within 500 m of this corridor:

- PRow 251/4 (byway): adjacent to the Developable Areas and located within the Grid Connection Corridor B travelling in a north/south alignment;
- PRow 251/2 (byway): located at the south of the Grid Connection Corridor B and travels in an east/west direction;
- PRow 251/3 (byway): located at the south of the Grid Connection Corridor B and travels in a north/south alignment;
- PRow 251/1 (footpath): located at the south of the Grid Connection Corridor B and travels in a generally northwest/southeast alignment;
- PRow 251/5 (footpath): located approximately 225 m east of the Grid Connection Corridor B and travels in an east/west alignment;
- PRow 40/2BR (bridleway): located approximately 67 m east of the Grid Connection Corridor B and travels in an east/west alignment;
- PRow 250/1 (byway): located adjacent to the west of the Grid Connection Corridor B and travels in an east/west alignment;
- PRow 25/7 (byway): connects to PRow 250/1 adjacent to the west of the Grid Connection Corridor B;
- PRow 250/2 (footpath): located adjacent to the west of the Grid Connection Corridor B and runs in a northeast/southwest alignment;
- PRow 223/8 (footpath): located west of the Grid Connection Corridor B and runs in a northwest/southeast alignment and connects the A11 to Swaffham Heath Road;
- PRow 223/9 (byway): located within the Grid Connection Corridor B and follows the alignment of the A14 towards the north of the route, connecting with PRows 224/14 and 224/13;
- PRow 224/14 (byway): located within the Grid Connection Corridor B and follows the alignment of the A14 connecting with PRows 223/9 and 224/13 to PRows 35/10, 35/19 and 224/5;
- PRow 223/10 (footpath): runs perpendicular to the boundary of Grid Connection Corridor B near Swaffham Health Road;

- PRow 224/5 (PRow 35/40) (footpath): runs in a southeast/northwest alignment through the grid connection corridor A and B linking PRow 216/18 with PRow 191/10;
- PRow 224/13 (footpath): traverses the Grid Connection Corridor B at the north of the route and runs in a northwest/southeast alignment along Devil's Dyke; and
- PRow 224/6 (footpath): traverses the Grid Connection Corridor B at the north of the route in an east/west alignment.

546000 548000 550000 552000 554000 556000 558000 560000 562000 564000 566000 568000

268000
266000
264000
262000
260000
258000
256000
254000
252000
250000



- Legend:**
- Reference Grid
 - 500 m Component Buffer
 - Area A - West
 - Area B - Central
 - Area C - East
 - Inter Array Connection Corridor
 - Grid Connection Corridor A
 - Grid Connection Search B
 - Public Rights of Way**
 - Bridleway
 - Byway
 - Footpath

Coordinate System: British National Grid
 Projection: Transverse Mercator
 Datum: OSGB 1936
 Units: Meter



Rev	Date	Description	Drn	Chk	App
00	10/12/2024	First Issue	CJ	NW	CP

663900 - Kingsway Solar Farm



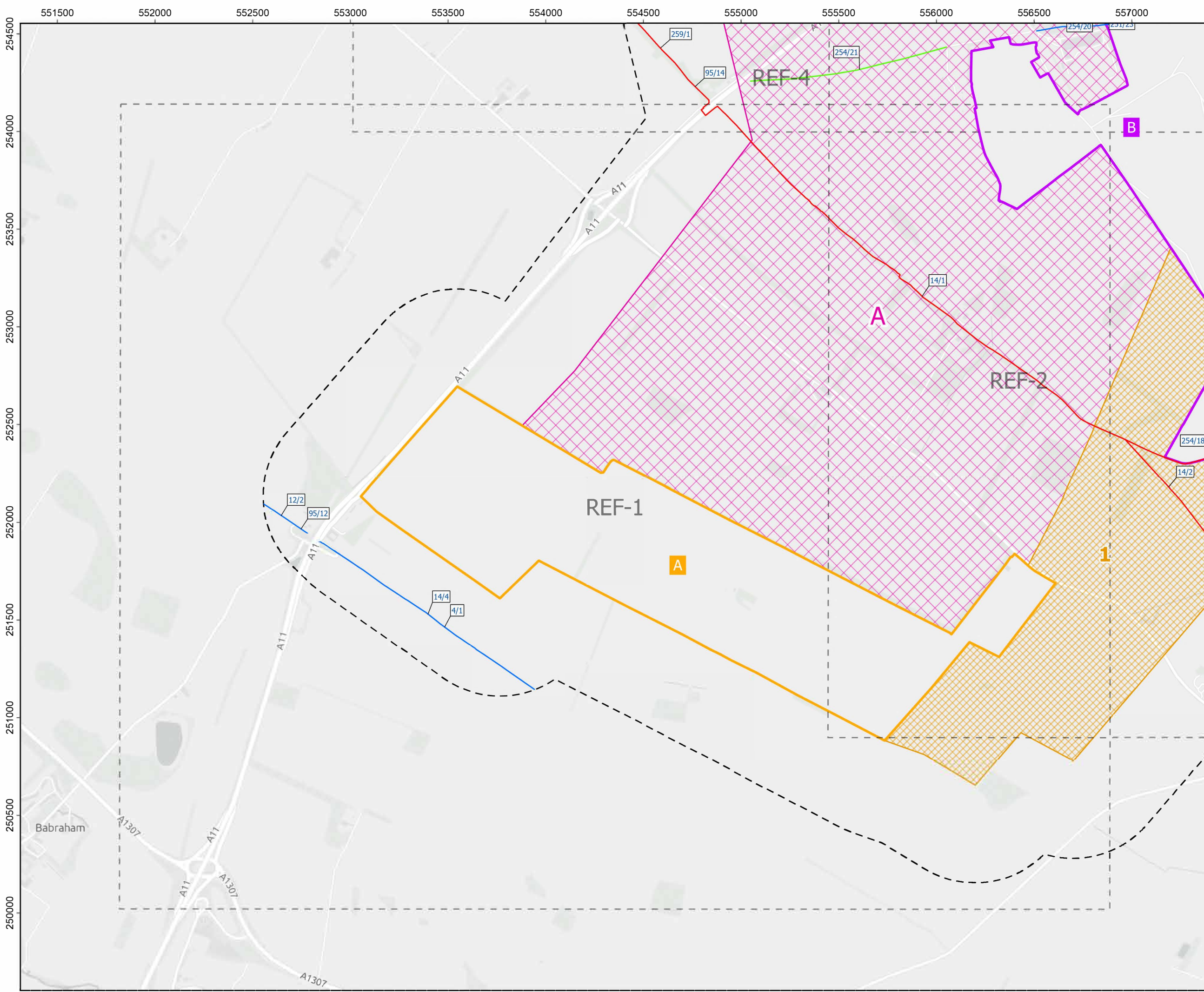
TITLE: Appendix L-0:
 Public Rights of Way within 500 m of
 the Scheme - Reference Guide

ID: P663900_PRoW_REF_Guide_A3L

0 1.5 3
 Kilometres

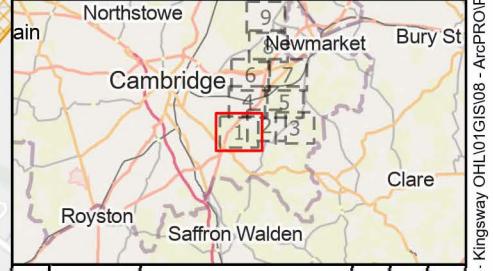
Scale: 1:75,000 @ A3

REV 00



- Legend:**
- Reference Grid
 - 500 m Component Buffer
 - Area A - West
 - Area B - Central
 - Inter Array Connection Corridor
 - Grid Connection Corridor A
 - Public Rights of Way**
 - Bridleway
 - Byway
 - Footpath

Coordinate System: British National Grid
 Projection: Transverse Mercator
 Datum: OSGB 1936
 Units: Meter



Rev	Date	Description	Drn	Chk	App
00	10/12/2024	First Issue	CJ	NW	CP

663900 - Kingsway Solar Farm

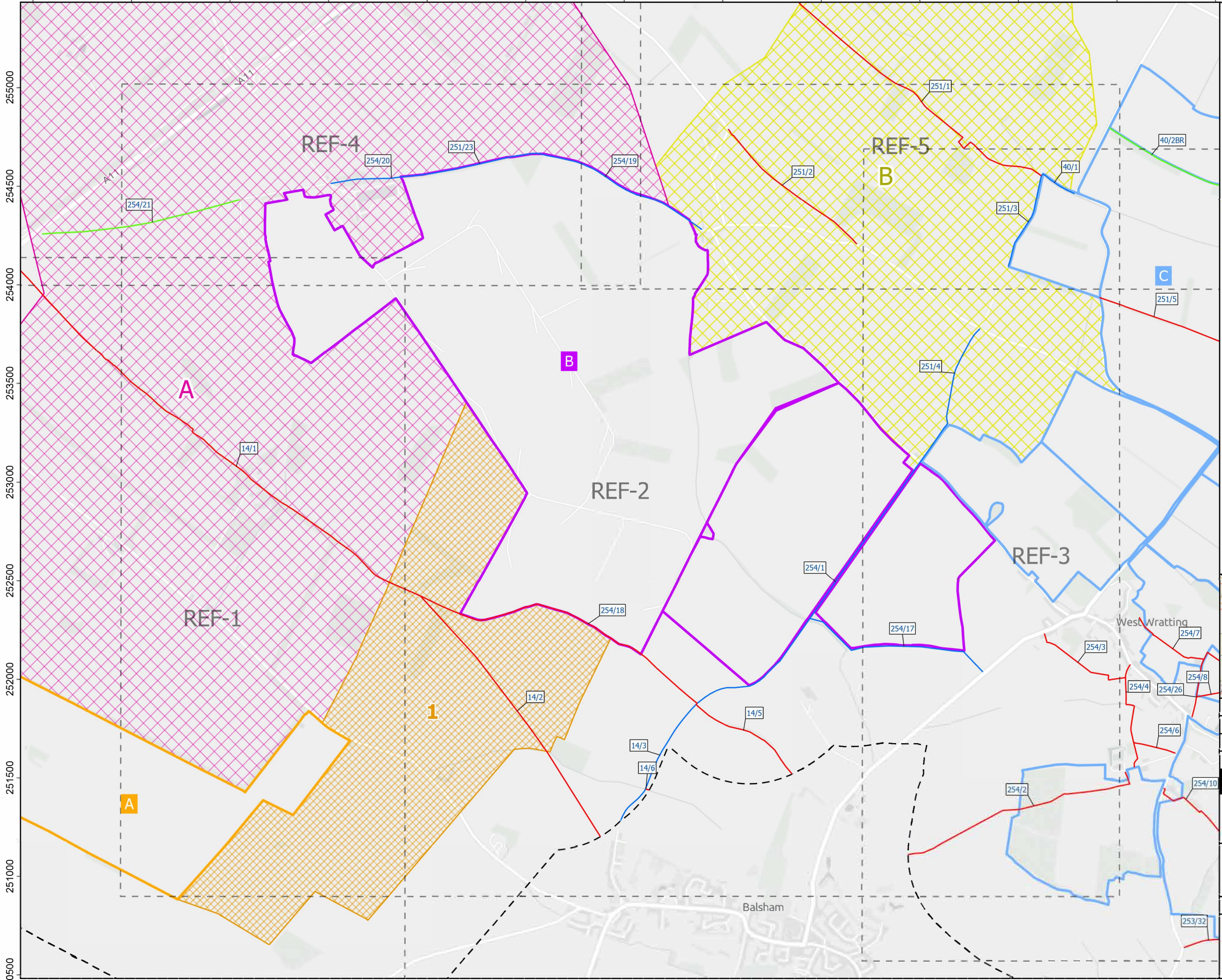
TITLE: Appendix L-1:
 Public Rights of Way within 500 m of
 the Scheme REF-1

ID: P663900_PRoW_A3L_REF

Scale: 1:18,000 @ A3

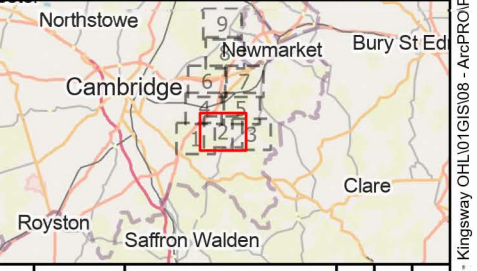
REV 00

555000 555500 556000 556500 557000 557500 558000 558500 559000 559500 560000 560500 561000



- Legend:**
- Reference Grid
 - 500 m Component Buffer
 - Area A - West
 - Area B - Central
 - Area C - East
 - Inter Array Connection Corridor
 - Grid Connection Corridor A
 - Grid Connection Search B
 - Public Rights of Way**
 - Bridleway
 - Byway
 - Footpath

Coordinate System: British National Grid
 Projection: Transverse Mercator
 Datum: OSGB 1936
 Units: Meter



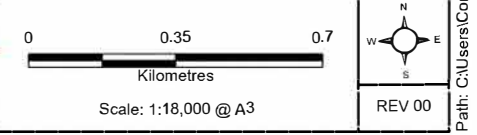
Rev	Date	Description	Drn	Chk	App
00	10/12/2024	First Issue	CJ	NW	CP

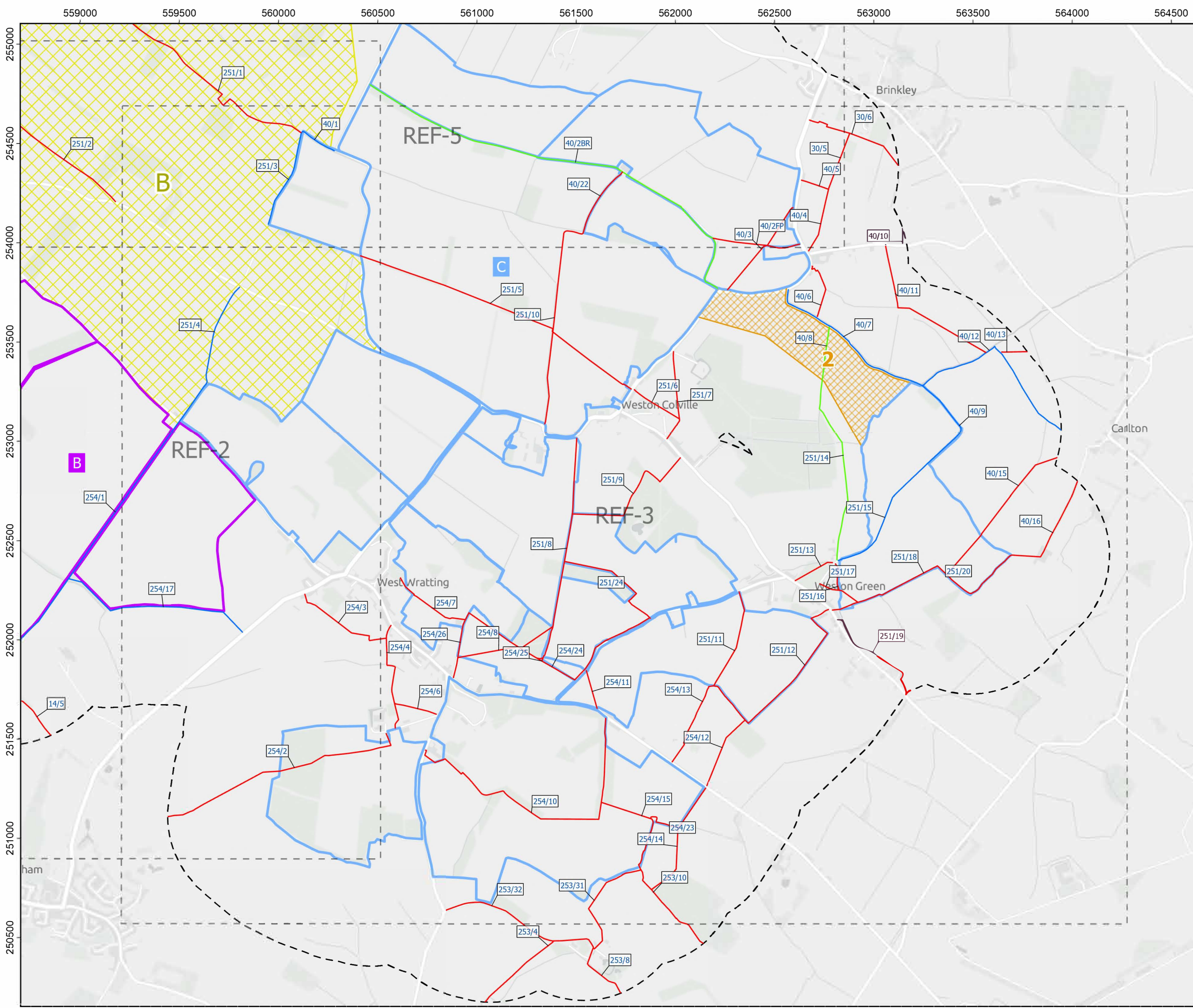
663900 - Kingsway Solar Farm



TITLE: Appendix L-2:
 Public Rights of Way within 500 m of
 the Scheme REF-2

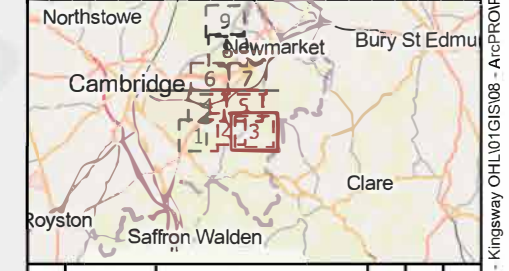
ID: P663900_PRoW_A3L_REF





- Legend:**
- Reference Grid
 - 500 m Component Buffer
 - Area B - Central
 - Area C - East
 - Inter Array Connection Corridor
 - Grid Connection Corridor B
 - Public Rights of Way**
 - Bridleway
 - Byway
 - Footpath

Coordinate System: British National Grid
 Projection: Transverse Mercator
 Datum: OSGB 1936
 Units: Meter



Rev	Date	Description	Drn	Chk	App
00	10/12/2024	First Issue	CJ	NW	CP

663900 - Kingsway Solar Farm

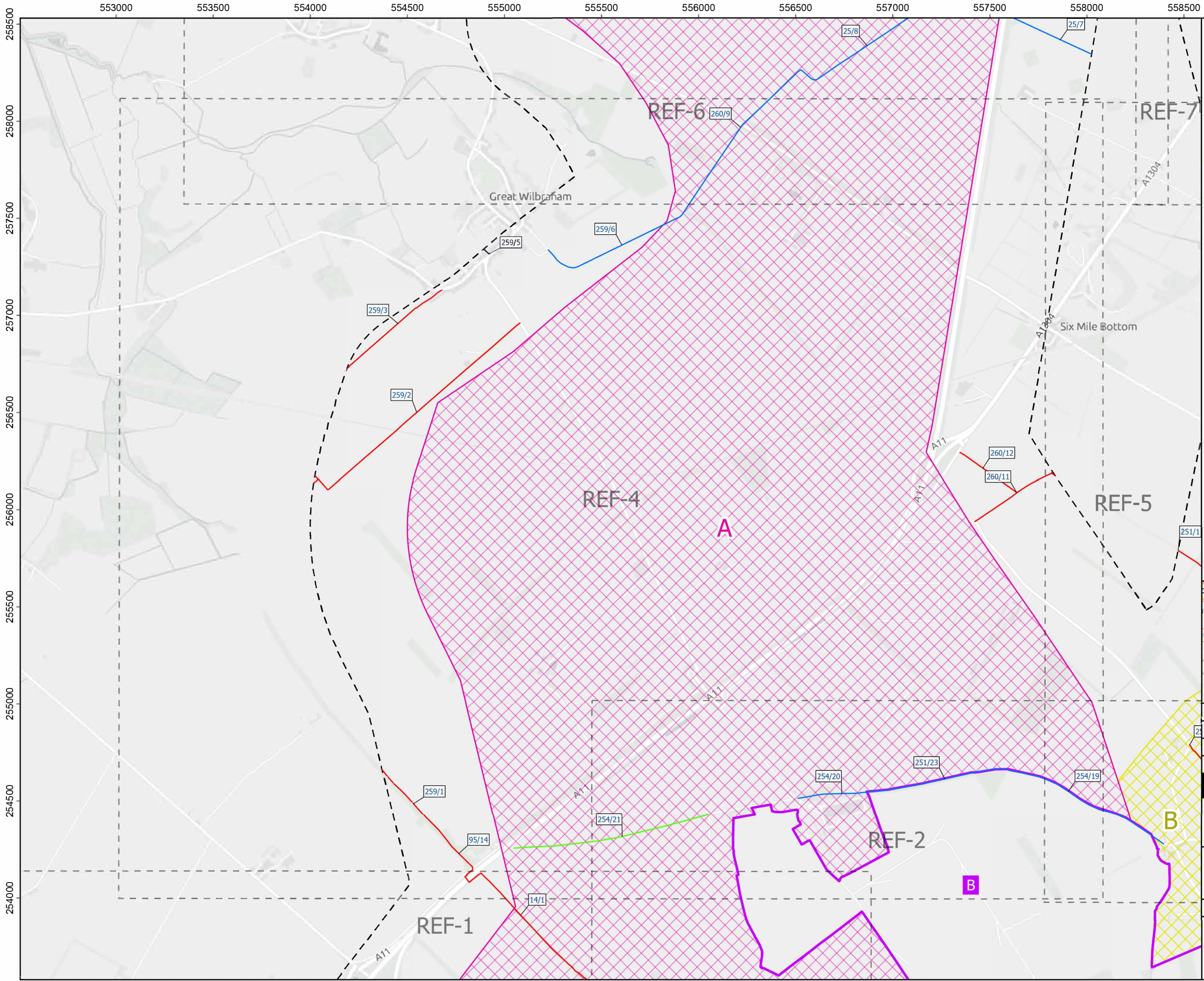


TITLE: Appendix L-3:
 Public Rights of Way within 500 m of
 the Scheme REF-3

ID: P663900_PRoW_A3L_REF

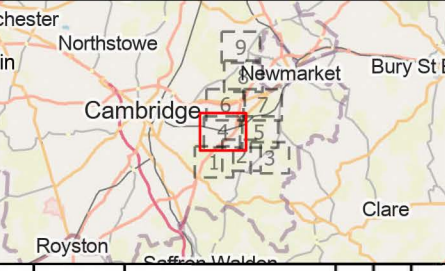
Scale: 1:18,000 @ A3

REV 00



- Legend:**
- Reference Grid
 - Scheme Components**
 - 500 m Component Buffer
 - Area B - Central
 - Grid Connection Corridor A
 - Grid Connection Corridor B
 - Public Rights of Way**
 - Bridleway
 - Byway
 - Footpath

Coordinate System: British National Grid
 Projection: Transverse Mercator
 Datum: OSGB 1936
 Units: Meter



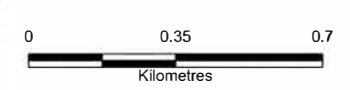
Rev	Date	Description	Drn	Chk	App
00	10/12/2024	First Issue	CJ	NW	CP

663900 - Kingsway Solar Farm



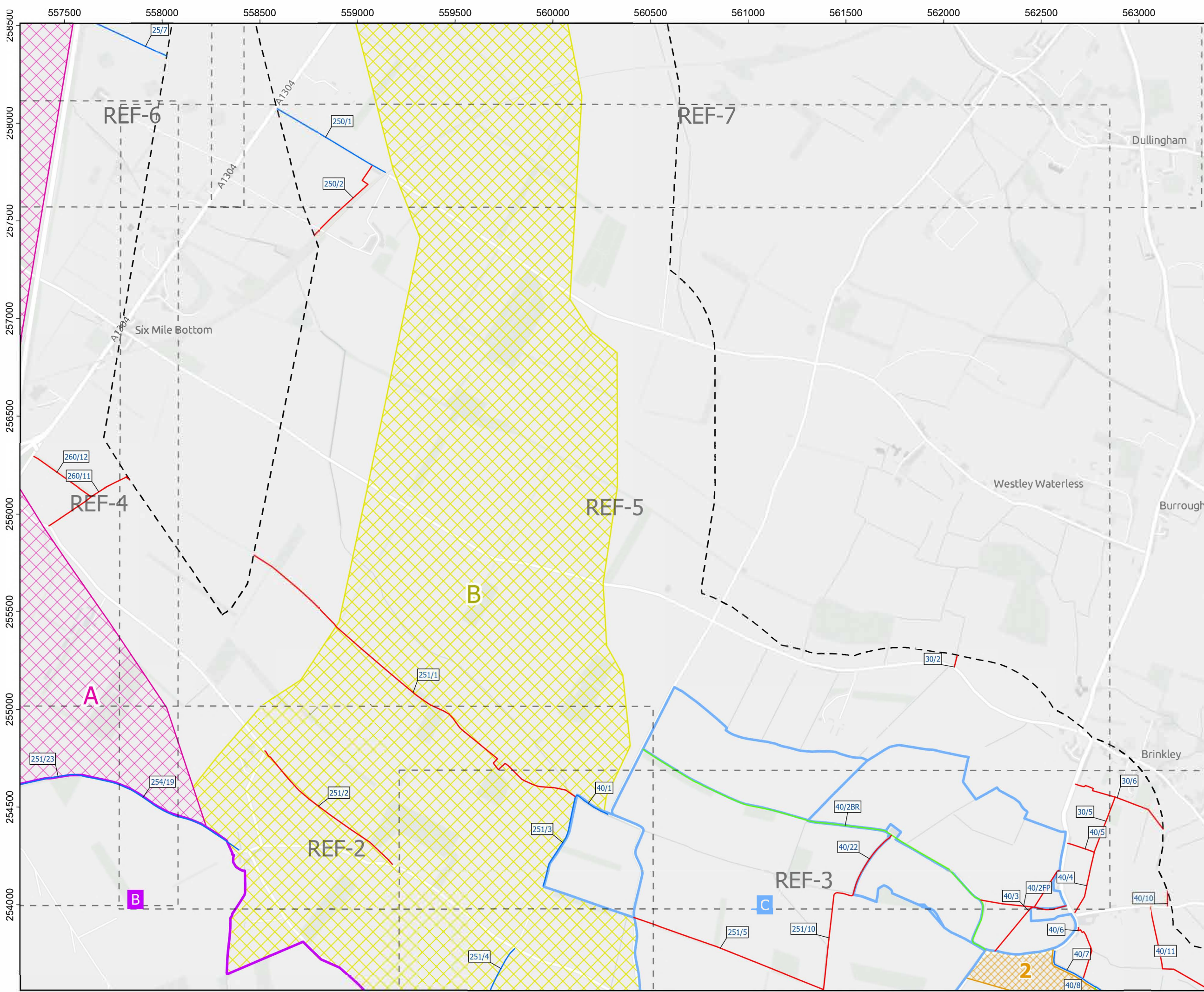
TITLE: Appendix L-4:
 Public Rights of Way within 500 m of
 the Scheme REF-4

ID: P663900_PRoW_A3L_REF



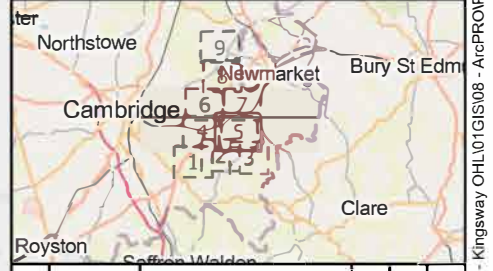
Scale: 1:18,000 @ A3

REV 00



- Legend:**
- Reference Grid
 - 500 m Component Buffer
 - Area B - Central
 - Area C - East
 - Inter Array Connection Corridor
 - Grid Connection Corridor A
 - Grid Connection Corridor B
- Public Rights of Way**
- Bridleway
 - Byway
 - Footpath

Coordinate System: British National Grid
 Projection: Transverse Mercator
 Datum: OSGB 1936
 Units: Meter



Rev	Date	Description	Drn	Chk	App
00	10/12/2024	First Issue	CJ	NW	CP

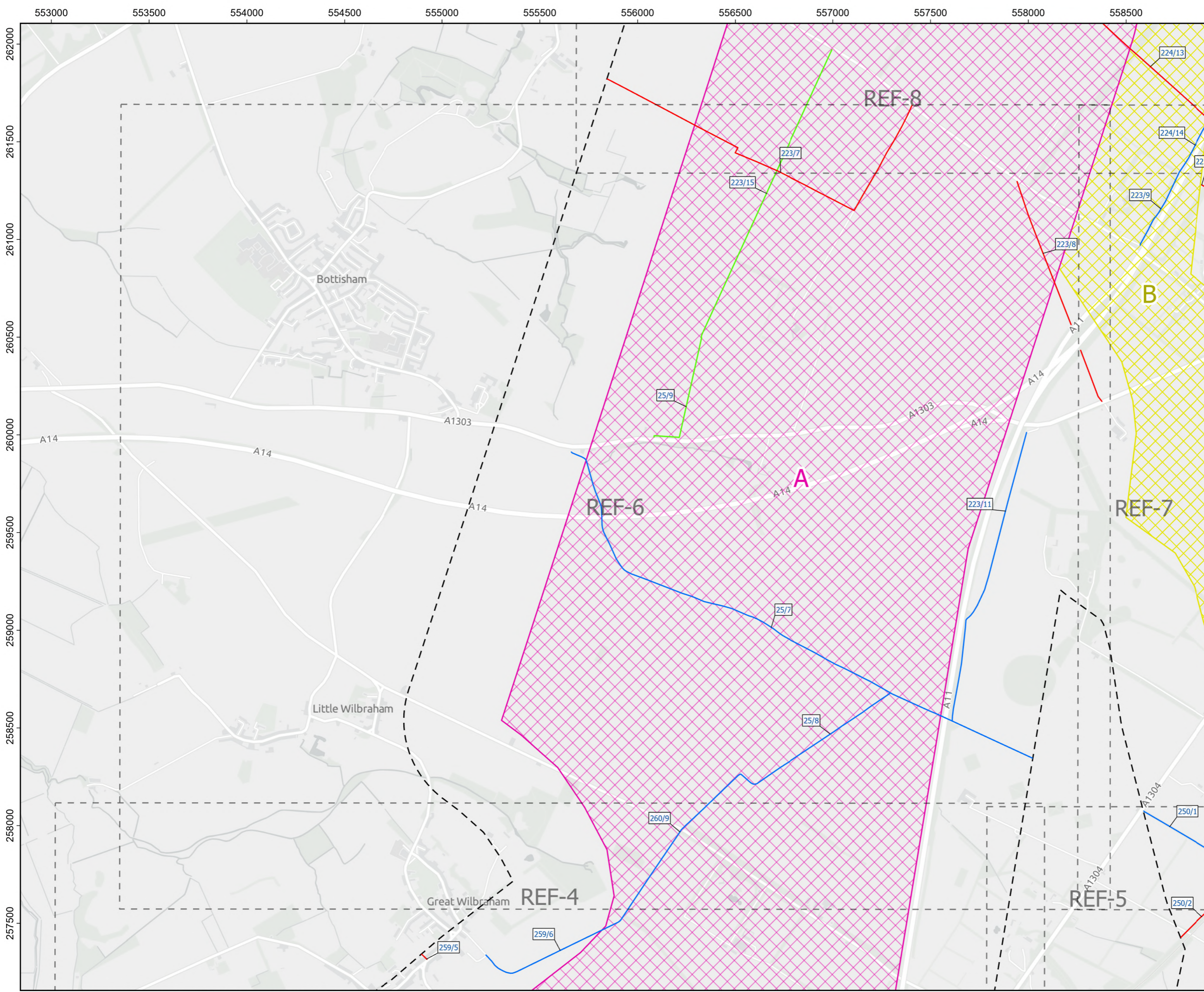
663900 - Kingsway Solar Farm

TITLE: Appendix L-5: Public Rights of Way within 500 m of the Scheme REF-5

ID: P663900_PRoW_A3L_REF

Scale: 1:18,000 @ A3

REV 00



- Legend:**
- Reference Grid
 - Scheme Components**
 - 500 m Component Buffer
 - Grid Connection Corridor A
 - Grid Connection Corridor B
 - Public Rights of Way**
 - Bridleway
 - Byway
 - Footpath

Coordinate System: British National Grid
 Projection: Transverse Mercator
 Datum: OSGB 1936
 Units: Meter



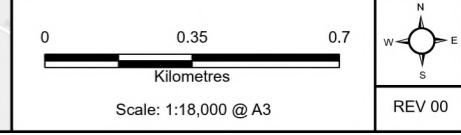
Rev	Date	Description	Drn	Chk	App
00	10/12/2024	First Issue	CJ	NW	CP

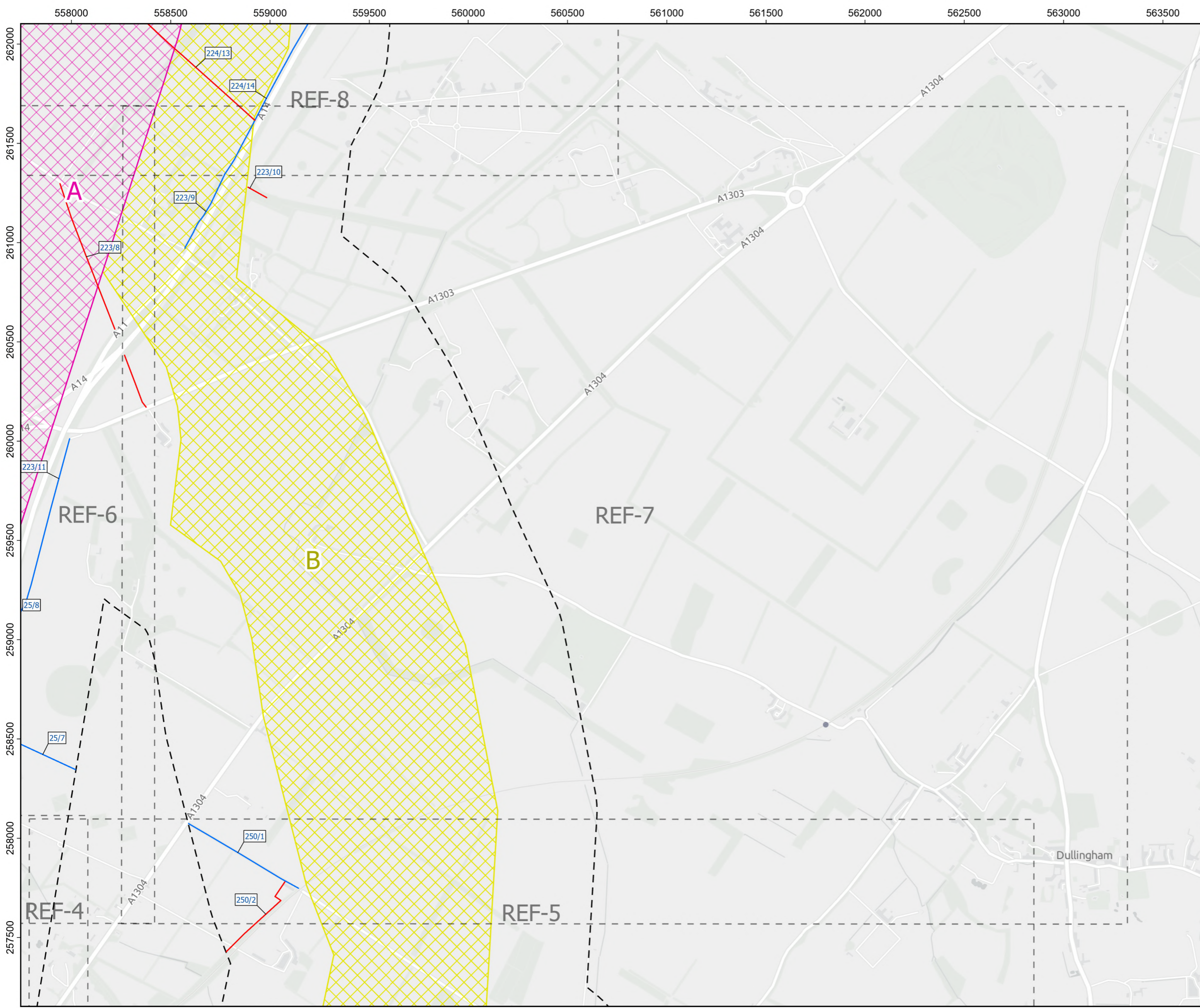
663900 - Kingsway Solar Farm



TITLE: Appendix L-6:
 Public Rights of Way within 500 m of
 the Scheme REF-6

ID: P663900_PRoW_A3L_REF





- Legend:**
- Reference Grid
 - Scheme Components**
 - 500 m Component Buffer
 - Grid Connection Corridor A
 - Grid Connection Corridor B
 - Public Rights of Way**
 - Byway
 - Footpath

Coordinate System: British National Grid
 Projection: Transverse Mercator
 Datum: OSGB 1936
 Units: Meter




Rev	Date	Description	Drn	Chk	App
00	10/12/2024	First Issue	CJ	NW	CP

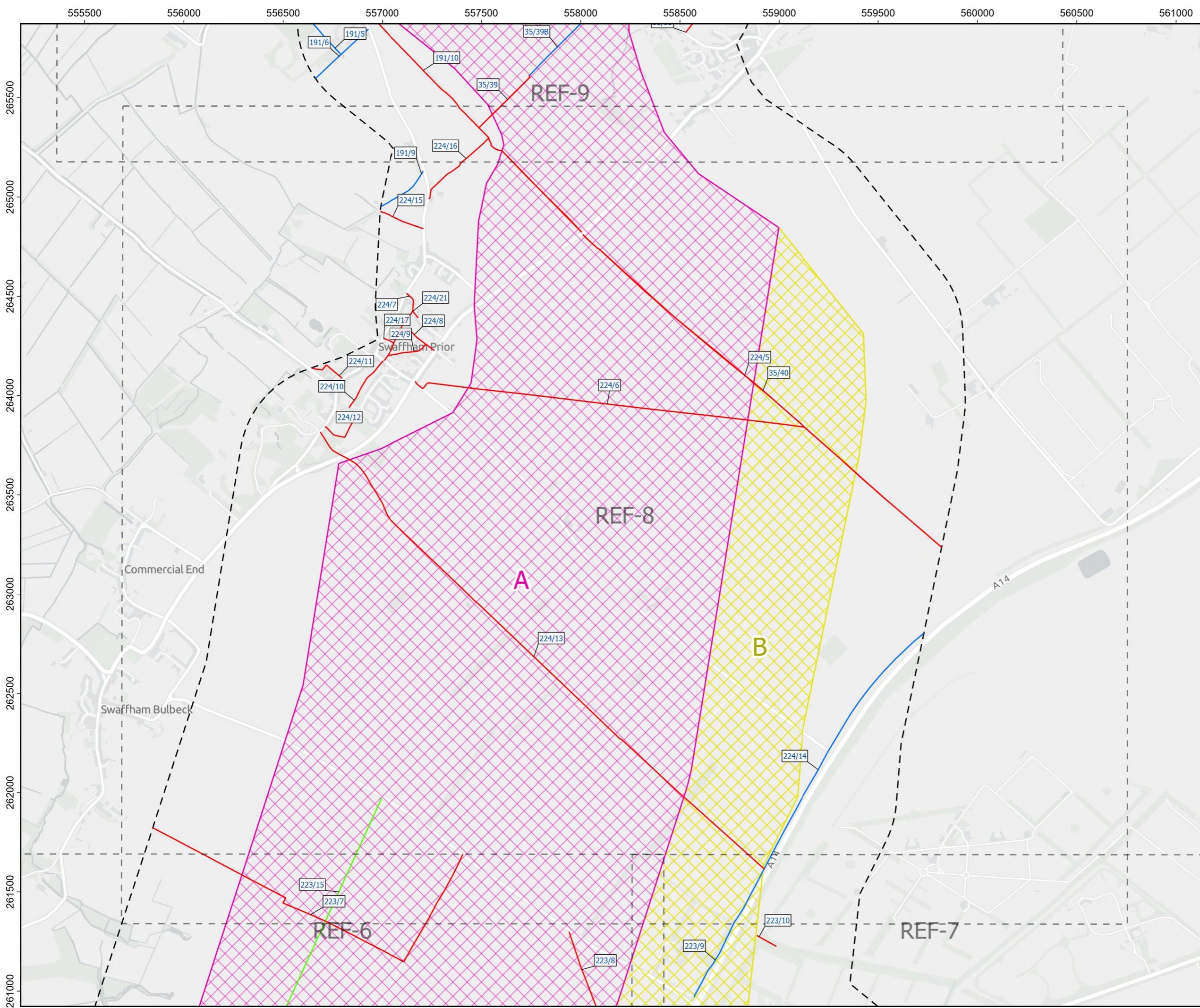
663900 - Kingsway Solar Farm



TITLE: Appendix L-7:
 Public Rights of Way within 500 m of
 the Scheme REF-7

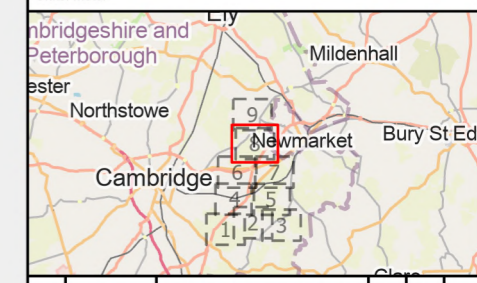
ID: P663900_PRoW_A3L_REF





- Legend:**
- Reference Grid
 - 500 m Component Buffer
 - Grid Connection Corridor A
 - Grid Connection Corridor B
 - Public Rights of Way**
 - Bridleway
 - Byway
 - Footpath

Coordinate System: British National Grid
 Projection: Transverse Mercator
 Datum: OSGB 1936
 Units: Meter



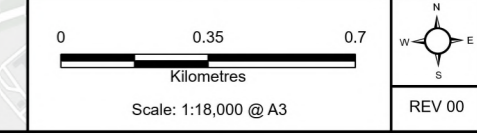
Rev	Date	Description	Drn	Chk	App
00	10/12/2024	First Issue	CJ	NW	CP

663900 - Kingsway Solar Farm

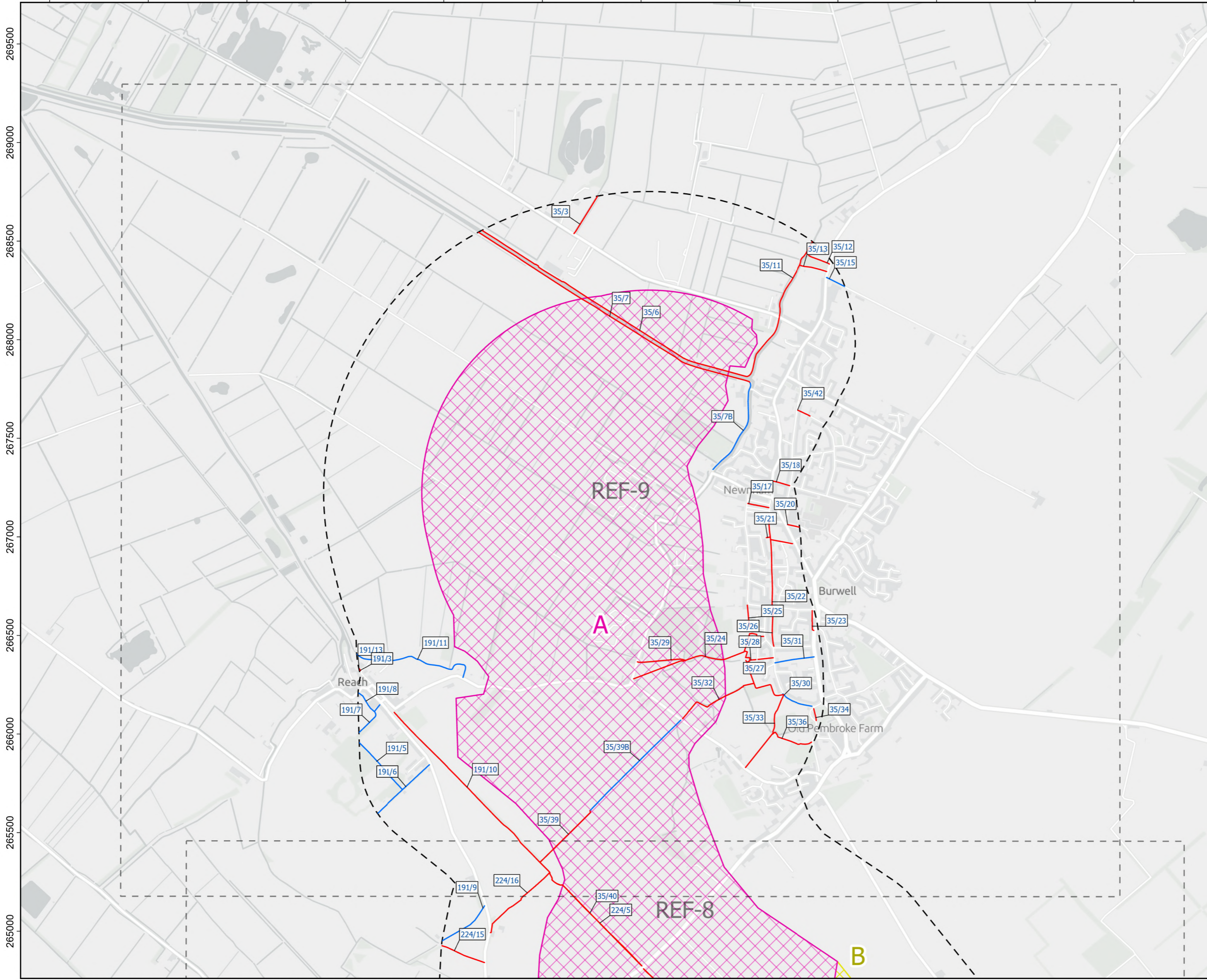


TITLE: Appendix L-8:
 Public Rights of Way within 500 m of
 the Scheme REF-8

ID: P663900_PRoW_A3L_REF

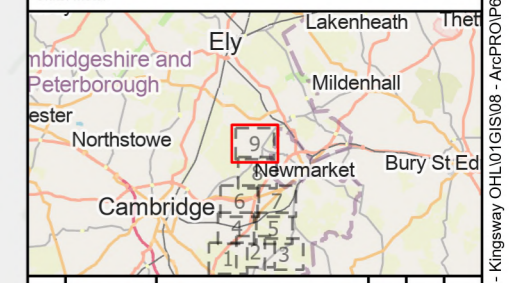


555000 555500 556000 556500 557000 557500 558000 558500 559000 559500 560000 560500



- Legend:**
- Reference Grid
 - Scheme Components**
 - 500 m Component Buffer
 - Grid Connection Corridor A
 - Grid Connection Corridor B
 - Public Rights of Way**
 - Byway
 - Footpath

Coordinate System: British National Grid
 Projection: Transverse Mercator
 Datum: OSGB 1936
 Units: Meter



Rev	Date	Description	Drn	Chk	App
00	10/12/2024	First Issue	CJ	NW	CP

663900 - Kingsway Solar Farm

TITLE: Appendix L-9:
 Public Rights of Way within 500 m of
 the Scheme REF-9

ID: P663900_PRoW_A3L_REF

Scale: 1:18,000 @ A3

REV 00



www.kingswaysolarfarm.co.uk